
GOODMARK CAPITAL GROUP INC.


Arizona Oro Mining Claims

(Pages):

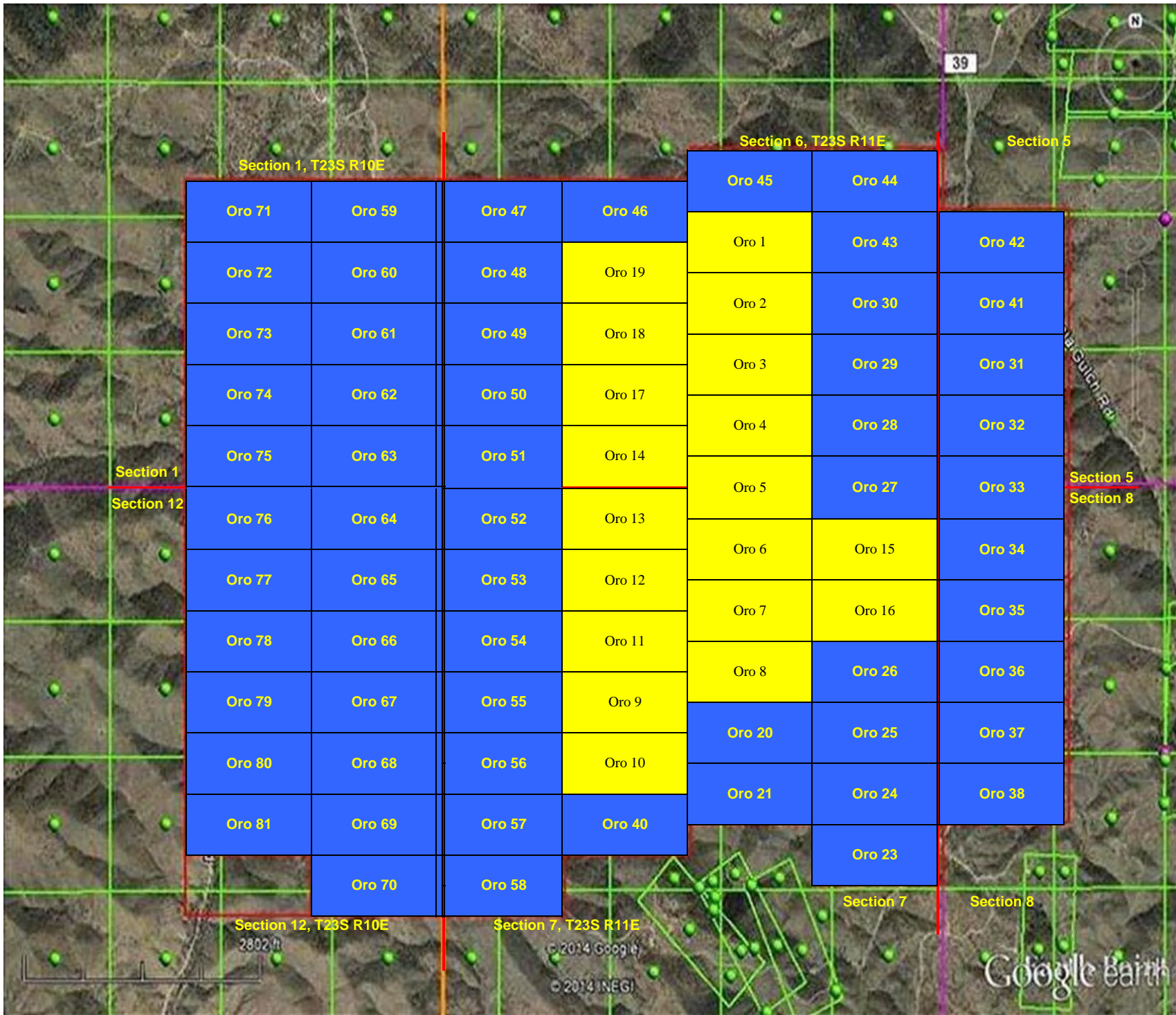
(2-3) GoodMark Oro Mine Claim Block Map And Surrounding Area Map.

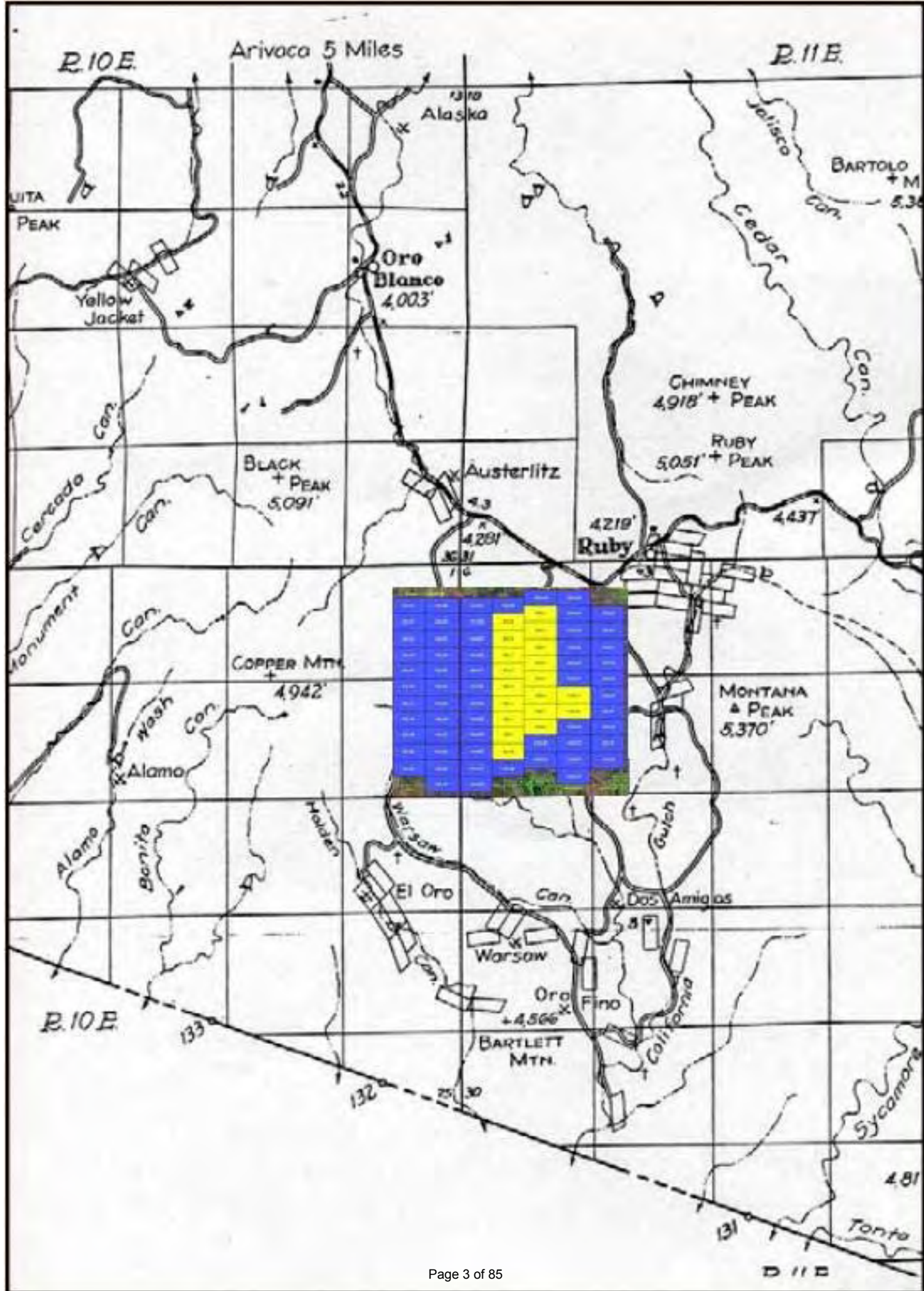
(4-6) BLM Claims Report By Section.

(7-85) BLM (MASS) Serial Register Pages.



MANAGED BY GOODMARK CAPITAL GROUP INC.





**UNITED STATES DEPARTMENT OF THE INTERIOR
BUREAU OF LAND MANAGEMENT
MINING CLAIM GEOGRAPHIC REPORT
LIST OF MINING CLAIMS BY SECTION**

<u>Serial Num</u>	<u>Mer Twn Rng Sec Quad</u>	<u>Claim Name/Number</u>	<u>Claimant(s)</u>	<u>Lead File</u>	<u>Case Type</u>	<u>Status</u>	<u>Loc Dt</u>	<u>Last Assmt</u>
AMC429380	14 0230S 0100E 001 SE	ORO 47	GOODMARK CAPITAL GROUP INC	AMC429355	384101	ACTIVE	09/01/2014	2 0 1 5
AMC429381	14 0230S 0100E 001 SE	ORO 48	GOODMARK CAPITAL GROUP INC	AMC429355	384101	ACTIVE	09/01/2014	2 0 1 5
AMC429382	14 0230S 0100E 001 SE	ORO 49	GOODMARK CAPITAL GROUP INC	AMC429355	384101	ACTIVE	09/01/2014	2 0 1 5
AMC429383	14 0230S 0100E 001 SE	ORO 50	GOODMARK CAPITAL GROUP INC	AMC429355	384101	ACTIVE	09/01/2014	2 0 1 5
AMC429384	14 0230S 0100E 001 SE	ORO 51	GOODMARK CAPITAL GROUP INC	AMC429355	384101	ACTIVE	09/01/2014	2 0 1 5
AMC429392	14 0230S 0100E 001 NE,SE	ORO 59	GOODMARK CAPITAL GROUP INC	AMC429355	384101	ACTIVE	09/01/2014	2 0 1 5
AMC429393	14 0230S 0100E 001 SE	ORO 60	GOODMARK CAPITAL GROUP INC	AMC429355	384101	ACTIVE	09/01/2014	2 0 1 5
AMC429394	14 0230S 0100E 001 SE	ORO 61	GOODMARK CAPITAL GROUP INC	AMC429355	384101	ACTIVE	09/01/2014	2 0 1 5
AMC429395	14 0230S 0100E 001 SE	ORO 62	GOODMARK CAPITAL GROUP INC	AMC429355	384101	ACTIVE	09/01/2014	2 0 1 5
AMC429396	14 0230S 0100E 001 SE	ORO 63	GOODMARK CAPITAL GROUP INC	AMC429355	384101	ACTIVE	09/01/2014	2 0 1 5
AMC429404	14 0230S 0100E 001 NE,NW,SW,SE	ORO 71	GOODMARK CAPITAL GROUP INC	AMC429355	384101	ACTIVE	09/01/2014	2 0 1 5
AMC429405	14 0230S 0100E 001 SW,SE	ORO 72	GOODMARK CAPITAL GROUP INC	AMC429355	384101	ACTIVE	09/01/2014	2 0 1 5
AMC429406	14 0230S 0100E 001 SW,SE	ORO 73	GOODMARK CAPITAL GROUP INC	AMC429355	384101	ACTIVE	09/01/2014	2 0 1 5
AMC429407	14 0230S 0100E 001 SW,SE	ORO 74	GOODMARK CAPITAL GROUP INC	AMC429355	384101	ACTIVE	09/01/2014	2 0 1 5
AMC429408	14 0230S 0100E 001 SW,SE	ORO 75	GOODMARK CAPITAL GROUP INC	AMC429355	384101	ACTIVE	09/01/2014	2 0 1 5

<u>Serial Num</u>	<u>Mer Twn Rng Sec Quad</u>	<u>Claim Name/Number</u>	<u>Claimant(s)</u>	<u>Lead File</u>	<u>Case Type</u>	<u>Status</u>	<u>Loc Dt</u>	<u>Last Assmt</u>
AMC429385	14 0230S 0100E 012 NE	ORO 52	GOODMARK CAPITAL GROUP INC	AMC429355	384101	ACTIVE	09/01/2014	2 0 1 5
AMC429386	14 0230S 0100E 012 NE	ORO 53	GOODMARK CAPITAL GROUP INC	AMC429355	384101	ACTIVE	09/01/2014	2 0 1 5
AMC429387	14 0230S 0100E 012 NE	ORO 54	GOODMARK CAPITAL GROUP INC	AMC429355	384101	ACTIVE	09/01/2014	2 0 1 5
AMC429388	14 0230S 0100E 012 NE	ORO 55	GOODMARK CAPITAL GROUP INC	AMC429355	384101	ACTIVE	09/01/2014	2 0 1 5
AMC429389	14 0230S 0100E 012 NE,SE	ORO 56	GOODMARK CAPITAL GROUP INC	AMC429355	384101	ACTIVE	09/01/2014	2 0 1 5
AMC429390	14 0230S 0100E 012 SE	ORO 57	GOODMARK CAPITAL GROUP INC	AMC429355	384101	ACTIVE	09/01/2014	2 0 1 5
AMC429391	14 0230S 0100E 012 SE	ORO 58	GOODMARK CAPITAL GROUP INC	AMC429355	384101	ACTIVE	09/01/2014	2 0 1 5
AMC429397	14 0230S 0100E 012 NE	ORO 64	GOODMARK CAPITAL GROUP INC	AMC429355	384101	ACTIVE	09/01/2014	2 0 1 5
AMC429398	14 0230S 0100E 012 NE	ORO 65	GOODMARK CAPITAL GROUP INC	AMC429355	384101	ACTIVE	09/01/2014	2 0 1 5
AMC429399	14 0230S 0100E 012 NE	ORO 66	GOODMARK CAPITAL GROUP INC	AMC429355	384101	ACTIVE	09/01/2014	2 0 1 5
AMC429400	14 0230S 0100E 012 NE	ORO 67	GOODMARK CAPITAL GROUP INC	AMC429355	384101	ACTIVE	09/01/2014	2 0 1 5
AMC429401	14 0230S 0100E 012 NE,SE	ORO 68	GOODMARK CAPITAL GROUP INC	AMC429355	384101	ACTIVE	09/01/2014	2 0 1 5
AMC429402	14 0230S 0100E 012 SE	ORO 69	GOODMARK CAPITAL GROUP INC	AMC429355	384101	ACTIVE	09/01/2014	2 0 1 5
AMC429403	14 0230S 0100E 012 SE	ORO 70	GOODMARK CAPITAL GROUP INC	AMC429355	384101	ACTIVE	09/01/2014	2 0 1 5
AMC429409	14 0230S 0100E 012 NE,NW	ORO 76	GOODMARK CAPITAL GROUP INC	AMC429355	384101	ACTIVE	09/01/2014	2 0 1 5
AMC429410	14 0230S 0100E 012 NE,NW	ORO 77	GOODMARK CAPITAL GROUP INC	AMC429355	384101	ACTIVE	09/01/2014	2 0 1 5
AMC429411	14 0230S 0100E 012 NE,NW	ORO 78	GOODMARK CAPITAL GROUP INC	AMC429355	384101	ACTIVE	09/01/2014	2 0 1 5
AMC429412	14 0230S 0100E 012 NE,NW	ORO 79	GOODMARK CAPITAL GROUP INC	AMC429355	384101	ACTIVE	09/01/2014	2 0 1 5
AMC429413	14 0230S 0100E 012 NE,NW,SW,SE	ORO 80	GOODMARK CAPITAL GROUP INC	AMC429355	384101	ACTIVE	09/01/2014	2 0 1 5
AMC429414	14 0230S 0100E 012 SW,SE	ORO 81	GOODMARK CAPITAL GROUP INC	AMC429355	384101	ACTIVE	09/01/2014	2 0 1 5

<u>Serial Num</u>	<u>Mer Twn Rng Sec Quad</u>	<u>Claim Name/Number</u>	<u>Claimant(s)</u>	<u>Lead File</u>	<u>Case Type</u>	<u>Status</u>	<u>Loc Dt</u>	<u>Last Assmt</u>
AMC429365	14 0230S 0110E 005 SW	ORO 31	GOODMARK CAPITAL GROUP INC	AMC429355	384101	ACTIVE	09/01/2014	2 0 1 5
AMC429366	14 0230S 0110E 005 SW	ORO 32	GOODMARK CAPITAL GROUP INC	AMC429355	384101	ACTIVE	09/01/2014	2 0 1 5
AMC429367	14 0230S 0110E 005 SW	ORO 33	GOODMARK CAPITAL GROUP INC	AMC429355	384101	ACTIVE	09/01/2014	2 0 1 5
AMC429374	14 0230S 0110E 005 SW	ORO 41	GOODMARK CAPITAL GROUP INC	AMC429355	384101	ACTIVE	09/01/2014	2 0 1 5
AMC429375	14 0230S 0110E 005 NW,SW	ORO 42	GOODMARK CAPITAL GROUP INC	AMC429355	384101	ACTIVE	09/01/2014	2 0 1 5

<u>Serial Num</u>	<u>Mer Twn Rng Sec Quad</u>	<u>Claim Name/Number</u>	<u>Claimant(s)</u>	<u>Lead File</u>	<u>Case Type</u>	<u>Status</u>	<u>Loc Dt</u>	<u>Last Assmt</u>
AMC383672	14 0230S 0110E 006 NE,NW,SW,SE	ORO #1	SORRELL JAMES D	AMC383672	384101	ACTIVE	03/28/2007	2 0 1 5
AMC383673	14 0230S 0110E 006 SW,SE	ORO #2	SORRELL JAMES D	AMC383672	384101	ACTIVE	03/28/2007	2 0 1 5
AMC383674	14 0230S 0110E 006 SW,SE	ORO #3	SORRELL JAMES D	AMC383672	384101	ACTIVE	03/28/2007	2 0 1 5
AMC383675	14 0230S 0110E 006 SW,SE	ORO #4	SORRELL JAMES D	AMC383672	384101	ACTIVE	03/28/2007	2 0 1 5
AMC383676	14 0230S 0110E 006 SW,SE	ORO #5	SORRELL JAMES D	AMC383672	384101	ACTIVE	03/28/2007	2 0 1 5
AMC383689	14 0230S 0110E 006 SW	ORO 18	SORRELL JAMES D	AMC383672	384101	ACTIVE	03/28/2007	2 0 1 5
AMC383690	14 0230S 0110E 006 SW	ORO 19	SORRELL JAMES D	AMC383672	384101	ACTIVE	03/28/2007	2 0 1 5
AMC396708	14 0230S 0110E 006 SW	ORO 13	SORRELL JAMES	AMC396704	384101	ACTIVE	02/23/2009	2 0 1 5
AMC396709	14 0230S 0110E 006 SW	ORO 14	SORRELL JAMES	AMC396704	384101	ACTIVE	02/23/2009	2 0 1 5
AMC396710	14 0230S 0110E 006 SW	ORO 17	SORRELL JAMES	AMC396704	384101	ACTIVE	02/23/2009	2 0 1 5
AMC429361	14 0230S 0110E 006 SE	ORO 27	GOODMARK CAPITAL GROUP INC	AMC429355	384101	ACTIVE	09/01/2014	2 0 1 5
AMC429362	14 0230S 0110E 006 SE	ORO 28	GOODMARK CAPITAL GROUP INC	AMC429355	384101	ACTIVE	09/01/2014	2 0 1 5
AMC429363	14 0230S 0110E 006 SE	ORO 29	GOODMARK CAPITAL GROUP INC	AMC429355	384101	ACTIVE	09/01/2014	2 0 1 5
AMC429364	14 0230S 0110E 006 SE	ORO 30	GOODMARK CAPITAL GROUP INC	AMC429355	384101	ACTIVE	09/01/2014	2 0 1 5
AMC429376	14 0230S 0110E 006 NE,SE	ORO 43	GOODMARK CAPITAL GROUP INC	AMC429355	384101	ACTIVE	09/01/2014	2 0 1 5
AMC429377	14 0230S 0110E 006 NE	ORO 44	GOODMARK CAPITAL GROUP INC	AMC429355	384101	ACTIVE	09/01/2014	2 0 1 5
AMC429378	14 0230S 0110E 006 NE,NW	ORO 45	GOODMARK CAPITAL GROUP INC	AMC429355	384101	ACTIVE	09/01/2014	2 0 1 5
AMC429379	14 0230S 0110E 006 NW,SW	ORO 46	GOODMARK CAPITAL GROUP INC	AMC429355	384101	ACTIVE	09/01/2014	2 0 1 5
AMC429380	14 0230S 0110E 006 SW	ORO 47	GOODMARK CAPITAL GROUP INC	AMC429355	384101	ACTIVE	09/01/2014	2 0 1 5
AMC429381	14 0230S 0110E 006 SW	ORO 48	GOODMARK CAPITAL GROUP INC	AMC429355	384101	ACTIVE	09/01/2014	2 0 1 5
AMC429382	14 0230S 0110E 006 SW	ORO 49	GOODMARK CAPITAL GROUP INC	AMC429355	384101	ACTIVE	09/01/2014	2 0 1 5
AMC429383	14 0230S 0110E 006 SW	ORO 50	GOODMARK CAPITAL GROUP INC	AMC429355	384101	ACTIVE	09/01/2014	2 0 1 5
AMC429384	14 0230S 0110E 006 SW	ORO 51	GOODMARK CAPITAL GROUP INC	AMC429355	384101	ACTIVE	09/01/2014	2 0 1 5

<u>Serial Num</u>	<u>Mer Twn Rng Sec Quad</u>	<u>Claim Name/Number</u>	<u>Claimant(s)</u>	<u>Lead File</u>	<u>Case Type</u>	<u>Status</u>	<u>Loc Dt</u>	<u>Last Assmt</u>
AMC383676	14 0230S 0110E 007 NE,NW	ORO #5	SORRELL JAMES D	AMC383672	384101	ACTIVE	03/28/2007	2 0 1 5
AMC383677	14 0230S 0110E 007 NE,NW	ORO #6	SORRELL JAMES D	AMC383672	384101	ACTIVE	03/28/2007	2 0 1 5
AMC383678	14 0230S 0110E 007 NE,NW	ORO #7	SORRELL JAMES D	AMC383672	384101	ACTIVE	03/28/2007	2 0 1 5

<u>Serial Num</u>	<u>Mer Twn Rng Sec Quad</u>	<u>Claim Name/Number</u>	<u>Claimant(s)</u>	<u>Lead File</u>	<u>Case Type</u>	<u>Status</u>	<u>Loc Dt</u>	<u>Last Assmt</u>
AMC383679	14 0230S 0110E 007 NE,NW	ORO #8	SORRELL JAMES D	AMC383672	384101	ACTIVE	03/28/2007	2 0 1 5
AMC383686	14 0230S 0110E 007 NE	ORO #15	SORRELL JAMES D	AMC383672	384101	ACTIVE	03/27/2007	2 0 1 5
AMC383687	14 0230S 0110E 007 NE	ORO #16	SORRELL JAMES D	AMC383672	384101	ACTIVE	03/27/2007	2 0 1 5
AMC396704	14 0230S 0110E 007 NW	ORO 9	SORRELL JAMES	AMC396704	384101	ACTIVE	02/23/2009	2 0 1 5
AMC396705	14 0230S 0110E 007 NW,SW	ORO 10	SORRELL JAMES	AMC396704	384101	ACTIVE	02/23/2009	2 0 1 5
AMC396706	14 0230S 0110E 007 NW	ORO 11	SORRELL JAMES	AMC396704	384101	ACTIVE	02/23/2009	2 0 1 5
AMC396707	14 0230S 0110E 007 NW	ORO 12	SORRELL JAMES	AMC396704	384101	ACTIVE	02/23/2009	2 0 1 5

<u>Serial Num</u>	<u>Mer Twn Rng Sec Quad</u>	<u>Claim Name/Number</u>	<u>Claimant(s)</u>	<u>Lead File</u>	<u>Case Type</u>	<u>Status</u>	<u>Loc Dt</u>	<u>Last Assmt</u>
AMC396708	14 0230S 0110E 007 NW	ORO 13	SORRELL JAMES	AMC396704	384101	ACTIVE	02/23/2009	2 0 1 5
AMC429355	14 0230S 0110E 007 SW	ORO 20	GOODMARK CAPITAL GROUP INC	AMC429355	384101	ACTIVE	09/01/2014	2 0 1 5
AMC429356	14 0230S 0110E 007 SW,SE	ORO 21	GOODMARK CAPITAL GROUP INC	AMC429355	384101	ACTIVE	09/01/2014	2 0 1 5
AMC429357	14 0230S 0110E 007 SE	ORO 23	GOODMARK CAPITAL GROUP INC	AMC429355	384101	ACTIVE	09/01/2014	2 0 1 5
AMC429358	14 0230S 0110E 007 SE	ORO 24	GOODMARK CAPITAL GROUP INC	AMC429355	384101	ACTIVE	09/01/2014	2 0 1 5
AMC429359	14 0230S 0110E 007 SE	ORO 25	GOODMARK CAPITAL GROUP INC	AMC429355	384101	ACTIVE	09/01/2014	2 0 1 5
AMC429360	14 0230S 0110E 007 NE	ORO 26	GOODMARK CAPITAL GROUP INC	AMC429355	384101	ACTIVE	09/01/2014	2 0 1 5
AMC429361	14 0230S 0110E 007 NE	ORO 27	GOODMARK CAPITAL GROUP INC	AMC429355	384101	ACTIVE	09/01/2014	2 0 1 5
AMC429373	14 0230S 0110E 007 SW	ORO 40	GOODMARK CAPITAL GROUP INC	AMC429355	384101	ACTIVE	09/01/2014	2 0 1 5
AMC429385	14 0230S 0110E 007 NW	ORO 52	GOODMARK CAPITAL GROUP INC	AMC429355	384101	ACTIVE	09/01/2014	2 0 1 5
AMC429386	14 0230S 0110E 007 NW	ORO 53	GOODMARK CAPITAL GROUP INC	AMC429355	384101	ACTIVE	09/01/2014	2 0 1 5
AMC429387	14 0230S 0110E 007 NW	ORO 54	GOODMARK CAPITAL GROUP INC	AMC429355	384101	ACTIVE	09/01/2014	2 0 1 5
AMC429388	14 0230S 0110E 007 NW	ORO 55	GOODMARK CAPITAL GROUP INC	AMC429355	384101	ACTIVE	09/01/2014	2 0 1 5
AMC429389	14 0230S 0110E 007 NW,SW	ORO 56	GOODMARK CAPITAL GROUP INC	AMC429355	384101	ACTIVE	09/01/2014	2 0 1 5
AMC429390	14 0230S 0110E 007 SW	ORO 57	GOODMARK CAPITAL GROUP INC	AMC429355	384101	ACTIVE	09/01/2014	2 0 1 5
AMC429391	14 0230S 0110E 007 SW	ORO 58	GOODMARK CAPITAL GROUP INC	AMC429355	384101	ACTIVE	09/01/2014	2 0 1 5

<u>Serial Num</u>	<u>Mer Twn Rng Sec Quad</u>	<u>Claim Name/Number</u>	<u>Claimant(s)</u>	<u>Lead File</u>	<u>Case Type</u>	<u>Status</u>	<u>Loc Dt</u>	<u>Last Assmt</u>
AMC429367	14 0230S 0110E 008 NW	ORO 33	GOODMARK CAPITAL GROUP INC	AMC429355	384101	ACTIVE	09/01/2014	2 0 1 5
AMC429368	14 0230S 0110E 008 NW	ORO 34	GOODMARK CAPITAL GROUP INC	AMC429355	384101	ACTIVE	09/01/2014	2 0 1 5
AMC429369	14 0230S 0110E 008 NW	ORO 35	GOODMARK CAPITAL GROUP INC	AMC429355	384101	ACTIVE	09/01/2014	2 0 1 5
AMC429370	14 0230S 0110E 008 NW	ORO 36	GOODMARK CAPITAL GROUP INC	AMC429355	384101	ACTIVE	09/01/2014	2 0 1 5
AMC429371	14 0230S 0110E 008 NW,SW	ORO 37	GOODMARK CAPITAL GROUP INC	AMC429355	384101	ACTIVE	09/01/2014	2 0 1 5
AMC429372	14 0230S 0110E 008 SW	ORO 38	GOODMARK CAPITAL GROUP INC	AMC429355	384101	ACTIVE	09/01/2014	2 0 1 5

GoodMark Capital Group, Inc. Oro Mine Claims Location: (Meridian 14, Township 023 South, Range 010 and 011 East)

Latitude: 31°26'41"N
Longitude: 111°15'18"W

Claims Ownership:

Oro 1 through Oro 19: (98% GoodMark Ownership) Yellow On Map
Oro 20 through Oro 21: (100% GoodMark Ownership) Blue On Map
Oro 23 through Oro 38: (100% GoodMark Ownership) Blue On Map
Oro 40 through Oro 81: (100% GoodMark Ownership) Blue On Map
Total Claims GoodMark Has Rights To All Minerals: (79 Claims)
Total Acreage GoodMark Has Rights To All Minerals: (1,632.14 Contiguous Acres)

**DEPARTMENT OF THE INTERIOR
BUREAU OF LAND MANAGEMENT
MINING CLAIMS
(MASS) Serial Register Page**

Run Date/Time: 10/28/14 08:43 AM

Page 1 c

01 05-10-1872;017STAT0091;30USC26,28,34

**Total Acres
20.660**

**Serial Number
AMC383672**

Case Type 384101: LODE CLAIM

**Lead File Number
AMC383672**

Claim Name: ORO #1

Case Disposition: ACTIVE

Required Maintenance Fee: \$155.00

Name & Address

Int Rel

SORRELL JAMES D
PO BOX 4566 FORT SMITH, AR 72914-4566

CLAIMANT

County / State

District

SANTA CRUZ County, AZ

GILA DO

Mer Twp Rng Sec

Subdivision

14 0230S 0110E 006

NE, NW, SW, SE

Act Date	Code	Action Text	Action Remarks	Receipt Number
03/28/2007	403	LOCATION DATE		
06/12/2007	395	RECORDATION NOTICE RECD	1	1506898
07/16/2014	782	MAINTENANCE FEE PAYMENT	2015;\$155	3078882
08/29/2013	682	MAINTENANCE FEE/\$140	2014;\$140	2869781
07/17/2012	682	MAINTENANCE FEE/\$140	2013;\$140	2610223
08/17/2011	682	MAINTENANCE FEE/\$140	2012	2412817
08/06/2010	682	MAINTENANCE FEE/\$140	2011	2185659
08/25/2009	682	MAINTENANCE FEE/\$140	2010	1986452
09/01/2008	582	MAINTENANCE FEE/\$125	2009	1777293
07/30/2007	582	MAINTENANCE FEE/\$125	2008	1533156
06/12/2007	484	LOCATION YEAR / MAINTENAN	2007	1506898
01/02/2008	669	LAND STATUS CHECKED		
06/12/2007	501	ACCT ADV IN LEAD FILE	AMC383672;	

Line Nr	Remarks
---------	---------

**DEPARTMENT OF THE INTERIOR
BUREAU OF LAND MANAGEMENT
MINING CLAIMS
(MASS) Serial Register Page**

Run Date/Time: 10/28/14 08:43 AM

Page 2 of 2

01 05-10-1872;017STAT0091;30USC26,28,34

**Total Acres
20.660**

**Serial Number
AMC383673**

Case Type 384101: LODE CLAIM

**Lead File Number
AMC383672**

Claim Name: ORO #2

Case Disposition: ACTIVE

Required Maintenance Fee: \$155.00

Name & Address

Int Rel

SORRELL JAMES D
PO BOX 4566 FORT SMITH, AR 72914-4566

CLAIMANT

County / State

District

SANTA CRUZ County, AZ

GILA DO

Mer Twp Rng Sec

Subdivision

14 0230S 0110E 006

SW,SE

Act Date	Code	Action Text	Action Remarks	Receipt Number
03/28/2007	403	LOCATION DATE		
06/12/2007	395	RECORDATION NOTICE RECD	1	1506898
07/16/2014	782	MAINTENANCE FEE PAYMENT	2015;\$155	3078882
08/29/2013	682	MAINTENANCE FEE/\$140	2014;\$140	2869781
07/17/2012	682	MAINTENANCE FEE/\$140	2013;\$140	2610223
08/17/2011	682	MAINTENANCE FEE/\$140	2012	2412817
08/06/2010	682	MAINTENANCE FEE/\$140	2011	2185659
08/25/2009	682	MAINTENANCE FEE/\$140	2010	1986452
09/01/2008	582	MAINTENANCE FEE/\$125	2009	1777293
07/30/2007	582	MAINTENANCE FEE/\$125	2008	1533156
06/12/2007	484	LOCATION YEAR / MAINTENAN	2007	1506898
01/02/2008	669	LAND STATUS CHECKED		
06/12/2007	501	ACCT ADV IN LEAD FILE	AMC383672;	

Line Nr	Remarks
---------	---------

**DEPARTMENT OF THE INTERIOR
BUREAU OF LAND MANAGEMENT
MINING CLAIMS
(MASS) Serial Register Page**

Run Date/Time: 10/28/14 08:44 AM

Page 3 of 3

01 05-10-1872;017STAT0091;30USC26,28,34

Total Acres

Serial Number

Case Type 384101: LODE CLAIM

20.660

AMC383674

Claim Name: ORO #3

Lead File Number

Case Disposition: ACTIVE

AMC383672

Required Maintenance Fee: \$155.00

Name & Address

Int Rel

SORRELL JAMES D
PO BOX 4566 FORT SMITH, AR 72914-4566

CLAIMANT

County / State

District

SANTA CRUZ County, AZ

GILA DO

Mer Twp Rng Sec

Subdivision

14 0230S 0110E 006

SW,SE

Act Date	Code	Action Text	Action Remarks	Receipt Number
03/28/2007	403	LOCATION DATE		
06/12/2007	395	RECORDATION NOTICE RECD	1	1506898
07/16/2014	782	MAINTENANCE FEE PAYMENT	2015;\$155	3078882
08/29/2013	682	MAINTENANCE FEE/\$140	2014;\$140	2869781
07/17/2012	682	MAINTENANCE FEE/\$140	2013;\$140	2610223
08/17/2011	682	MAINTENANCE FEE/\$140	2012	2412817
08/06/2010	682	MAINTENANCE FEE/\$140	2011	2185659
08/25/2009	682	MAINTENANCE FEE/\$140	2010	1986452
09/01/2008	582	MAINTENANCE FEE/\$125	2009	1777293
07/30/2007	582	MAINTENANCE FEE/\$125	2008	1533156
06/12/2007	484	LOCATION YEAR / MAINTENAN	2007	1506898
01/02/2008	669	LAND STATUS CHECKED		
06/12/2007	501	ACCT ADV IN LEAD FILE	AMC383672;	

Line Nr	Remarks
---------	---------

**DEPARTMENT OF THE INTERIOR
BUREAU OF LAND MANAGEMENT
MINING CLAIMS
(MASS) Serial Register Page**

Run Date/Time: 10/28/14 08:44 AM

Page 4 c

01 05-10-1872;017STAT0091;30USC26,28,34

**Total Acres
20.660**

**Serial Number
AMC383675**

Case Type 384101: LODE CLAIM

**Lead File Number
AMC383672**

Claim Name: ORO #4

Case Disposition: ACTIVE

Required Maintenance Fee: \$155.00

Name & Address

Int Rel

SORRELL JAMES D
PO BOX 4566 FORT SMITH, AR 72914-4566

CLAIMANT

County / State

District

SANTA CRUZ County, AZ

GILA DO

Mer Twp Rng Sec

Subdivision

14 0230S 0110E 006

SW,SE

Act Date	Code	Action Text	Action Remarks	Receipt Number
03/28/2007	403	LOCATION DATE		
06/12/2007	395	RECORDATION NOTICE RECD	1	1506898
07/16/2014	782	MAINTENANCE FEE PAYMENT	2015;\$155	3078882
08/29/2013	682	MAINTENANCE FEE/\$140	2014;\$140	2869781
07/17/2012	682	MAINTENANCE FEE/\$140	2013;\$140	2610223
08/17/2011	682	MAINTENANCE FEE/\$140	2012	2412817
08/06/2010	682	MAINTENANCE FEE/\$140	2011	2185659
08/25/2009	682	MAINTENANCE FEE/\$140	2010	1986452
09/01/2008	582	MAINTENANCE FEE/\$125	2009	1777293
07/30/2007	582	MAINTENANCE FEE/\$125	2008	1533156
06/12/2007	484	LOCATION YEAR / MAINTENAN	2007	1506898
01/02/2008	669	LAND STATUS CHECKED		
06/12/2007	501	ACCT ADV IN LEAD FILE	AMC383672;	

Line Nr	Remarks
---------	---------

**DEPARTMENT OF THE INTERIOR
BUREAU OF LAND MANAGEMENT
MINING CLAIMS
(MASS) Serial Register Page**

Run Date/Time: 10/28/14 08:44 AM

Page 5 c

01 05-10-1872;017STAT0091;30USC26,28,34

Total Acres

Serial Number

Case Type 384101: LODE CLAIM

20.660

AMC383676

Claim Name: ORO #5

Lead File Number

Case Disposition: ACTIVE

AMC383672

Required Maintenance Fee: \$155.00

Name & Address

Int Rel

SORRELL JAMES D
PO BOX 4566 FORT SMITH, AR 72914-4566

CLAIMANT

County / State

District

SANTA CRUZ County, AZ

GILA DO

Mer Twp Rng Sec

Subdivision

14 0230S 0110E 006

SW,SE

14 0230S 0110E 007

NE,NW

Act Date	Code	Action Text	Action Remarks	Receipt Number
03/28/2007	403	LOCATION DATE		
06/12/2007	395	RECORDATION NOTICE RECD	1	1506898
07/16/2014	782	MAINTENANCE FEE PAYMENT	2015;\$155	3078882
08/29/2013	682	MAINTENANCE FEE/\$140	2014;\$140	2869781
07/17/2012	682	MAINTENANCE FEE/\$140	2013;\$140	2610223
08/17/2011	682	MAINTENANCE FEE/\$140	2012	2412817
08/06/2010	682	MAINTENANCE FEE/\$140	2011	2185659
08/25/2009	682	MAINTENANCE FEE/\$140	2010	1986452
09/01/2008	582	MAINTENANCE FEE/\$125	2009	1777293
07/30/2007	582	MAINTENANCE FEE/\$125	2008	1533156
06/12/2007	484	LOCATION YEAR / MAINTENAN	2007	1506898
01/02/2008	669	LAND STATUS CHECKED		
06/12/2007	501	ACCT ADV IN LEAD FILE	AMC383672;	

Line Nr	Remarks
---------	---------

**DEPARTMENT OF THE INTERIOR
BUREAU OF LAND MANAGEMENT
MINING CLAIMS
(MASS) Serial Register Page**

Run Date/Time: 10/28/14 08:44 AM

Page 6 c

01 05-10-1872;017STAT0091;30USC26,28,34

**Total Acres
20.660**

**Serial Number
AMC383677**

Case Type 384101: LODE CLAIM

**Lead File Number
AMC383672**

Claim Name: ORO #6

Case Disposition: ACTIVE

Required Maintenance Fee: \$155.00

Name & Address

Int Rel

SORRELL JAMES D
PO BOX 4566 FORT SMITH, AR 72914-4566

CLAIMANT

County / State

District

SANTA CRUZ County, AZ

GILA DO

Mer Twp Rng Sec

Subdivision

14 0230S 0110E 007

NE,NW

Act Date	Code	Action Text	Action Remarks	Receipt Number
03/28/2007	403	LOCATION DATE		
06/12/2007	395	RECORDATION NOTICE RECD	1	1506898
07/16/2014	782	MAINTENANCE FEE PAYMENT	2015;\$155	3078882
08/29/2013	682	MAINTENANCE FEE/\$140	2014;\$140	2869781
07/17/2012	682	MAINTENANCE FEE/\$140	2013;\$140	2610223
08/17/2011	682	MAINTENANCE FEE/\$140	2012	2412817
08/06/2010	682	MAINTENANCE FEE/\$140	2011	2185659
08/25/2009	682	MAINTENANCE FEE/\$140	2010	1986452
09/01/2008	582	MAINTENANCE FEE/\$125	2009	1777293
07/30/2007	582	MAINTENANCE FEE/\$125	2008	1533156
06/12/2007	484	LOCATION YEAR / MAINTENAN	2007	1506898
01/02/2008	669	LAND STATUS CHECKED		
06/12/2007	501	ACCT ADV IN LEAD FILE	AMC383672;	

Line Nr	Remarks
---------	---------

**DEPARTMENT OF THE INTERIOR
BUREAU OF LAND MANAGEMENT
MINING CLAIMS
(MASS) Serial Register Page**

Run Date/Time: 10/28/14 08:44 AM

Page 7 c

01 05-10-1872;017STAT0091;30USC26,28,34

Total Acres

Serial Number

Case Type 384101: LODE CLAIM

20.660

AMC383678

Claim Name: ORO #7

Lead File Number

Case Disposition: ACTIVE

AMC383672

Required Maintenance Fee: \$155.00

Name & Address

Int Rel

SORRELL JAMES D
PO BOX 4566 FORT SMITH, AR 72914-4566

CLAIMANT

County / State

District

SANTA CRUZ County, AZ

GILA DO

Mer Twp Rng Sec

Subdivision

14 0230S 0110E 007

NE,NW

Act Date	Code	Action Text	Action Remarks	Receipt Number
03/28/2007	403	LOCATION DATE		
06/12/2007	395	RECORDATION NOTICE RECD	1	1506898
07/16/2014	782	MAINTENANCE FEE PAYMENT	2015;\$155	3078882
08/29/2013	682	MAINTENANCE FEE/\$140	2014;\$140	2869781
07/17/2012	682	MAINTENANCE FEE/\$140	2013;\$140	2610223
08/17/2011	682	MAINTENANCE FEE/\$140	2012	2412817
08/06/2010	682	MAINTENANCE FEE/\$140	2011	2185659
08/25/2009	682	MAINTENANCE FEE/\$140	2010	1986452
09/01/2008	582	MAINTENANCE FEE/\$125	2009	1777293
07/30/2007	582	MAINTENANCE FEE/\$125	2008	1533156
06/12/2007	484	LOCATION YEAR / MAINTENAN	2007	1506898
01/02/2008	669	LAND STATUS CHECKED		
06/12/2007	501	ACCT ADV IN LEAD FILE	AMC383672;	

Line Nr	Remarks
---------	---------

**DEPARTMENT OF THE INTERIOR
BUREAU OF LAND MANAGEMENT
MINING CLAIMS
(MASS) Serial Register Page**

Run Date/Time: 10/28/14 08:44 AM

Page 8 c

01 05-10-1872;017STAT0091;30USC26,28,34

**Total Acres
20.660**

**Serial Number
AMC383679**

Case Type 384101: LODE CLAIM

**Lead File Number
AMC383672**

Claim Name: ORO #8

Case Disposition: ACTIVE

Required Maintenance Fee: \$155.00

Name & Address

Int Rel

SORRELL JAMES D
PO BOX 4566 FORT SMITH, AR 72914-4566

CLAIMANT

County / State

District

SANTA CRUZ County, AZ

GILA DO

Mer Twp Rng Sec

Subdivision

14 0230S 0110E 007

NE,NW

Act Date	Code	Action Text	Action Remarks	Receipt Number
03/28/2007	403	LOCATION DATE		
06/12/2007	395	RECORDATION NOTICE RECD	1	1506898
07/16/2014	782	MAINTENANCE FEE PAYMENT	2015;\$155	3078882
08/29/2013	682	MAINTENANCE FEE/\$140	2014;\$140	2869781
07/17/2012	682	MAINTENANCE FEE/\$140	2013;\$140	2610223
08/17/2011	682	MAINTENANCE FEE/\$140	2012	2412817
08/06/2010	682	MAINTENANCE FEE/\$140	2011	2185659
08/25/2009	682	MAINTENANCE FEE/\$140	2010	1986452
09/01/2008	582	MAINTENANCE FEE/\$125	2009	1777293
07/30/2007	582	MAINTENANCE FEE/\$125	2008	1533156
06/12/2007	484	LOCATION YEAR / MAINTENAN	2007	1506898
01/02/2008	669	LAND STATUS CHECKED		
06/12/2007	501	ACCT ADV IN LEAD FILE	AMC383672;	

Line Nr	Remarks
---------	---------

**DEPARTMENT OF THE INTERIOR
BUREAU OF LAND MANAGEMENT
MINING CLAIMS
(MASS) Serial Register Page**

Run Date/Time: 10/28/14 08:46 AM

Page 1 of 1

01 05-10-1872;017STAT0091;30USC26,28,34

**Total Acres
20.660**

**Serial Number
AMC396704**

Case Type 384101: LODE CLAIM

**Lead File Number
AMC396704**

Claim Name: ORO 9

Case Disposition: ACTIVE

Required Maintenance Fee: \$155.00

Name & Address

Int Rel

SORRELL JAMES
PO BOX 4566 FORT SMITH, AR 72914-4566

CLAIMANT

County / State

District

SANTA CRUZ County, AZ

GILA DO

Mer Twp Rng Sec

Subdivision

14 0230S 0110E 007

NW

Act Date	Code	Action Text	Action Remarks	Receipt Number
02/23/2009	403	LOCATION DATE		
05/11/2009	395	RECORDATION NOTICE RECD	1	1919263
07/16/2014	782	MAINTENANCE FEE PAYMENT	2015;\$155	3078882
08/29/2013	682	MAINTENANCE FEE/\$140	2014;\$140	2869781
07/17/2012	682	MAINTENANCE FEE/\$140	2013;\$140	2610223
08/17/2011	682	MAINTENANCE FEE/\$140	2012	2412817
08/06/2010	682	MAINTENANCE FEE/\$140	2011	2185659
08/25/2009	682	MAINTENANCE FEE/\$140	2010	1986452
05/11/2009	484	LOCATION YEAR / MAINTENAN	2009	1919263
02/09/2010	669	LAND STATUS CHECKED		
05/11/2009	501	ACCT ADV IN LEAD FILE	AMC396704;	
04/08/2009	404	COUNTY RECORDATION	200903381	

Line Nr	Remarks
---------	---------

**DEPARTMENT OF THE INTERIOR
BUREAU OF LAND MANAGEMENT
MINING CLAIMS
(MASS) Serial Register Page**

Run Date/Time: 10/28/14 08:46 AM

Page 2 of 2

01 05-10-1872;017STAT0091;30USC26,28,34

Total Acres

Serial Number

Case Type 384101: LODE CLAIM

20.660

AMC396705

Claim Name: ORO 10

Lead File Number

Case Disposition: ACTIVE

AMC396704

Required Maintenance Fee: \$155.00

Name & Address

Int Rel

SORRELL JAMES
PO BOX 4566 FORT SMITH, AR 72914-4566

CLAIMANT

County / State

District

SANTA CRUZ County, AZ

GILA DO

Mer Twp Rng Sec

Subdivision

14 0230S 0110E 007

NW, SW

Act Date	Code	Action Text	Action Remarks	Receipt Number
02/23/2009	403	LOCATION DATE		
05/11/2009	395	RECORDATION NOTICE RECD	1	1919263
07/16/2014	782	MAINTENANCE FEE PAYMENT	2015;\$155	3078882
08/29/2013	682	MAINTENANCE FEE/\$140	2014;\$140	2869781
07/17/2012	682	MAINTENANCE FEE/\$140	2013;\$140	2610223
08/17/2011	682	MAINTENANCE FEE/\$140	2012	2412817
08/06/2010	682	MAINTENANCE FEE/\$140	2011	2185659
08/25/2009	682	MAINTENANCE FEE/\$140	2010	1986452
05/11/2009	484	LOCATION YEAR / MAINTENAN	2009	1919263
02/09/2010	669	LAND STATUS CHECKED		
05/11/2009	501	ACCT ADV IN LEAD FILE	AMC396704;	
04/08/2009	404	COUNTY RECORDATION	200903393	

Line Nr	Remarks
---------	---------

**DEPARTMENT OF THE INTERIOR
BUREAU OF LAND MANAGEMENT
MINING CLAIMS
(MASS) Serial Register Page**

Run Date/Time: 10/28/14 08:46 AM

Page 3 of 3

01 05-10-1872;017STAT0091;30USC26,28,34

**Total Acres
20.660**

**Serial Number
AMC396706**

Case Type 384101: LODE CLAIM

**Lead File Number
AMC396704**

Claim Name: ORO 11

Case Disposition: ACTIVE

Required Maintenance Fee: \$155.00

Name & Address

Int Rel

SORRELL JAMES
PO BOX 4566 FORT SMITH, AR 72914-4566

CLAIMANT

County / State

District

SANTA CRUZ County, AZ

GILA DO

Mer Twp Rng Sec

Subdivision

14 0230S 0110E 007

NW

Act Date	Code	Action Text	Action Remarks	Receipt Number
02/23/2009	403	LOCATION DATE		
05/11/2009	395	RECORDATION NOTICE RECD	1	1919263
07/16/2014	782	MAINTENANCE FEE PAYMENT	2015;\$155	3078882
08/29/2013	682	MAINTENANCE FEE/\$140	2014;\$140	2869781
07/17/2012	682	MAINTENANCE FEE/\$140	2013;\$140	2610223
08/17/2011	682	MAINTENANCE FEE/\$140	2012	2412817
08/06/2010	682	MAINTENANCE FEE/\$140	2011	2185659
08/25/2009	682	MAINTENANCE FEE/\$140	2010	1986452
05/11/2009	484	LOCATION YEAR / MAINTENAN	2009	1919263
02/09/2010	669	LAND STATUS CHECKED		
05/11/2009	501	ACCT ADV IN LEAD FILE	AMC396704;	
04/08/2009	404	COUNTY RECORDATION	200903389	

Line Nr	Remarks
---------	---------

**DEPARTMENT OF THE INTERIOR
BUREAU OF LAND MANAGEMENT
MINING CLAIMS
(MASS) Serial Register Page**

Run Date/Time: 10/28/14 08:46 AM

Page 4 c

01 05-10-1872;017STAT0091;30USC26,28,34

Total Acres

Serial Number

Case Type 384101: LODE CLAIM

20.660

AMC396707

Claim Name: ORO 12

Lead File Number

Case Disposition: ACTIVE

AMC396704

Required Maintenance Fee: \$155.00

Name & Address

Int Rel

SORRELL JAMES
PO BOX 4566 FORT SMITH, AR 72914-4566

CLAIMANT

County / State

District

SANTA CRUZ County, AZ

GILA DO

Mer Twp Rng Sec

Subdivision

14 0230S 0110E 007

NW

Act Date	Code	Action Text	Action Remarks	Receipt Number
02/23/2009	403	LOCATION DATE		
05/11/2009	395	RECORDATION NOTICE RECD	1	1919263
07/16/2014	782	MAINTENANCE FEE PAYMENT	2015;\$155	3078882
08/29/2013	682	MAINTENANCE FEE/\$140	2014;\$140	2869781
07/17/2012	682	MAINTENANCE FEE/\$140	2013;\$140	2610223
08/17/2011	682	MAINTENANCE FEE/\$140	2012	2412817
08/06/2010	682	MAINTENANCE FEE/\$140	2011	2185659
08/25/2009	682	MAINTENANCE FEE/\$140	2010	1986452
05/11/2009	484	LOCATION YEAR / MAINTENAN	2009	1919263
02/09/2010	669	LAND STATUS CHECKED		
05/11/2009	501	ACCT ADV IN LEAD FILE	AMC396704;	
04/08/2009	404	COUNTY RECORDATION	200903375	

Line Nr	Remarks
----------------	----------------

**DEPARTMENT OF THE INTERIOR
BUREAU OF LAND MANAGEMENT
MINING CLAIMS
(MASS) Serial Register Page**

Run Date/Time: 10/28/14 08:46 AM

Page 5 c

01 05-10-1872;017STAT0091;30USC26,28,34

**Total Acres
20.660**

**Serial Number
AMC396708**

Case Type 384101: LODE CLAIM

**Lead File Number
AMC396704**

Claim Name: ORO 13

Case Disposition: ACTIVE

Required Maintenance Fee: \$155.00

Name & Address

Int Rel

SORRELL JAMES
PO BOX 4566 FORT SMITH, AR 72914-4566

CLAIMANT

County / State

District

SANTA CRUZ County, AZ

GILA DO

Mer Twp Rng Sec

Subdivision

14 0230S 0110E 006

SW

14 0230S 0110E 007

NW

Act Date	Code	Action Text	Action Remarks	Receipt Number
02/23/2009	403	LOCATION DATE		
05/11/2009	395	RECORDATION NOTICE RECD	1	1919263
07/16/2014	782	MAINTENANCE FEE PAYMENT	2015;\$155	3078882
08/29/2013	682	MAINTENANCE FEE/\$140	2014;\$140	2869781
07/17/2012	682	MAINTENANCE FEE/\$140	2013;\$140	2610223
08/17/2011	682	MAINTENANCE FEE/\$140	2012	2412817
08/06/2010	682	MAINTENANCE FEE/\$140	2011	2185659
08/25/2009	682	MAINTENANCE FEE/\$140	2010	1986452
05/11/2009	484	LOCATION YEAR / MAINTENAN	2009	1919263
02/09/2010	669	LAND STATUS CHECKED		
05/11/2009	501	ACCT ADV IN LEAD FILE	AMC396704;	
04/08/2009	404	COUNTY RECORDATION	200903385	

Line Nr	Remarks
---------	---------

**DEPARTMENT OF THE INTERIOR
BUREAU OF LAND MANAGEMENT
MINING CLAIMS
(MASS) Serial Register Page**

Run Date/Time: 10/28/14 08:46 AM

Page 6 c

01 05-10-1872;017STAT0091;30USC26,28,34

Total Acres

Serial Number

Case Type 384101: LODE CLAIM

20.660

AMC396709

Claim Name: ORO 14

Lead File Number

Case Disposition: ACTIVE

AMC396704

Required Maintenance Fee: \$155.00

Name & Address

Int Rel

SORRELL JAMES
PO BOX 4566 FORT SMITH, AR 72914-4566

CLAIMANT

County / State

District

SANTA CRUZ County, AZ

GILA DO

Mer Twp Rng Sec

Subdivision

14 0230S 0110E 006

SW

Act Date	Code	Action Text	Action Remarks	Receipt Number
02/23/2009	403	LOCATION DATE		
05/11/2009	395	RECORDATION NOTICE RECD	1	1919263
07/16/2014	782	MAINTENANCE FEE PAYMENT	2015;\$155	3078882
08/29/2013	682	MAINTENANCE FEE/\$140	2014;\$140	2869781
07/17/2012	682	MAINTENANCE FEE/\$140	2013;\$140	2610223
08/17/2011	682	MAINTENANCE FEE/\$140	2012	2412817
08/06/2010	682	MAINTENANCE FEE/\$140	2011	2185659
08/25/2009	682	MAINTENANCE FEE/\$140	2010	1986452
05/11/2009	484	LOCATION YEAR / MAINTENAN	2009	1919263
02/09/2010	669	LAND STATUS CHECKED		
05/11/2009	501	ACCT ADV IN LEAD FILE	AMC396704;	
04/08/2009	404	COUNTY RECORDATION	200903380	

Line Nr	Remarks
----------------	----------------

**DEPARTMENT OF THE INTERIOR
BUREAU OF LAND MANAGEMENT
MINING CLAIMS
(MASS) Serial Register Page**

Run Date/Time: 10/28/14 08:49 AM

Page 1 of 1

01 05-10-1872;017STAT0091;30USC26,28,34

**Total Acres
20.660**

**Serial Number
AMC383686**

Case Type 384101: LODE CLAIM

**Lead File Number
AMC383672**

Claim Name: ORO #15

Case Disposition: ACTIVE

Required Maintenance Fee: \$155.00

Name & Address

Int Rel

SORRELL JAMES D
PO BOX 4566 FORT SMITH, AR 72914-4566

CLAIMANT

County / State

District

SANTA CRUZ County, AZ

GILA DO

Mer Twp Rng Sec

Subdivision

14 0230S 0110E 007

NE

Act Date	Code	Action Text	Action Remarks	Receipt Number
03/27/2007	403	LOCATION DATE		
06/12/2007	395	RECORDATION NOTICE RECD	1	1506898
07/16/2014	782	MAINTENANCE FEE PAYMENT	2015;\$155	3078882
08/29/2013	682	MAINTENANCE FEE/\$140	2014;\$140	2869781
07/17/2012	682	MAINTENANCE FEE/\$140	2013;\$140	2610223
08/17/2011	682	MAINTENANCE FEE/\$140	2012	2412817
08/06/2010	682	MAINTENANCE FEE/\$140	2011	2185659
08/25/2009	682	MAINTENANCE FEE/\$140	2010	1986452
09/01/2008	582	MAINTENANCE FEE/\$125	2009	1777293
07/30/2007	582	MAINTENANCE FEE/\$125	2008	1533156
06/12/2007	484	LOCATION YEAR / MAINTENAN	2007	1506898
01/02/2008	669	LAND STATUS CHECKED		
06/12/2007	501	ACCT ADV IN LEAD FILE	AMC383672;	

Line Nr	Remarks
---------	---------

**DEPARTMENT OF THE INTERIOR
BUREAU OF LAND MANAGEMENT
MINING CLAIMS
(MASS) Serial Register Page**

Run Date/Time: 10/28/14 08:49 AM

Page 2 of 2

01 05-10-1872;017STAT0091;30USC26,28,34

Total Acres

Serial Number

Case Type 384101: LODE CLAIM

20.660

AMC383687

Claim Name: ORO #16

Lead File Number

Case Disposition: ACTIVE

AMC383672

Required Maintenance Fee: \$155.00

Name & Address

Int Rel

SORRELL JAMES D
PO BOX 4566 FORT SMITH, AR 72914-4566

CLAIMANT

County / State

District

SANTA CRUZ County, AZ

GILA DO

Mer Twp Rng Sec

Subdivision

14 0230S 0110E 007

NE

Act Date	Code	Action Text	Action Remarks	Receipt Number
03/27/2007	403	LOCATION DATE		
06/12/2007	395	RECORDATION NOTICE RECD	1	1506898
07/16/2014	782	MAINTENANCE FEE PAYMENT	2015;\$155	3078882
08/29/2013	682	MAINTENANCE FEE/\$140	2014;\$140	2869781
07/17/2012	682	MAINTENANCE FEE/\$140	2013;\$140	2610223
08/17/2011	682	MAINTENANCE FEE/\$140	2012	2412817
08/06/2010	682	MAINTENANCE FEE/\$140	2011	2185659
08/25/2009	682	MAINTENANCE FEE/\$140	2010	1986452
09/01/2008	582	MAINTENANCE FEE/\$125	2009	1777293
07/30/2007	582	MAINTENANCE FEE/\$125	2008	1533156
06/12/2007	484	LOCATION YEAR / MAINTENAN	2007	1506898
01/02/2008	669	LAND STATUS CHECKED		
06/12/2007	501	ACCT ADV IN LEAD FILE	AMC383672;	

Line Nr	Remarks
---------	---------

**DEPARTMENT OF THE INTERIOR
BUREAU OF LAND MANAGEMENT
MINING CLAIMS
(MASS) Serial Register Page**

Run Date/Time: 10/28/14 08:52 AM

Page 1 c

01 05-10-1872;017STAT0091;30USC26,28,34

**Total Acres
20.660**

**Serial Number
AMC396710**

Case Type 384101: LODE CLAIM

Claim Name: ORO 17

**Lead File Number
AMC396704**

Case Disposition: ACTIVE

Required Maintenance Fee: \$155.00

Name & Address

Int Rel

SORRELL JAMES
PO BOX 4566 FORT SMITH, AR 72914-4566

CLAIMANT

County / State

District

SANTA CRUZ County, AZ

GILA DO

Mer Twp Rng Sec

Subdivision

14 0230S 0110E 006

SW

Act Date	Code	Action Text	Action Remarks	Receipt Number
02/23/2009	403	LOCATION DATE		
05/11/2009	395	RECORDATION NOTICE RECD	1	1919263
07/16/2014	782	MAINTENANCE FEE PAYMENT	2015;\$155	3078882
08/29/2013	682	MAINTENANCE FEE/\$140	2014;\$140	2869781
07/17/2012	682	MAINTENANCE FEE/\$140	2013;\$140	2610223
08/17/2011	682	MAINTENANCE FEE/\$140	2012	2412817
08/06/2010	682	MAINTENANCE FEE/\$140	2011	2185659
08/25/2009	682	MAINTENANCE FEE/\$140	2010	1986452
05/11/2009	484	LOCATION YEAR / MAINTENAN	2009	1919263
02/09/2010	669	LAND STATUS CHECKED		
05/11/2009	501	ACCT ADV IN LEAD FILE	AMC396704;	
04/08/2009	404	COUNTY RECORDATION	200903402	

Line Nr	Remarks
---------	---------

**DEPARTMENT OF THE INTERIOR
BUREAU OF LAND MANAGEMENT
MINING CLAIMS
(MASS) Serial Register Page**

Run Date/Time: 10/28/14 08:53 AM

Page 1 c

01 05-10-1872;017STAT0091;30USC26,28,34

**Total Acres
20.660**

**Serial Number
AMC383689**

Case Type 384101: LODE CLAIM

Claim Name: ORO 18

**Lead File Number
AMC383672**

Case Disposition: ACTIVE

Required Maintenance Fee: \$155.00

Name & Address

Int Rel

SORRELL JAMES D
PO BOX 4566 FORT SMITH, AR 72914-4566

CLAIMANT

County / State

District

SANTA CRUZ County, AZ

GILA DO

Mer Twp Rng Sec

Subdivision

14 0230S 0110E 006

SW

Act Date	Code	Action Text	Action Remarks	Receipt Number
03/28/2007	403	LOCATION DATE		
06/12/2007	395	RECORDATION NOTICE RECD	1	1506898
07/16/2014	782	MAINTENANCE FEE PAYMENT	2015;\$155	3078882
08/29/2013	682	MAINTENANCE FEE/\$140	2014;\$140	2869781
07/17/2012	682	MAINTENANCE FEE/\$140	2013;\$140	2610223
08/23/2011	682	MAINTENANCE FEE/\$140	2012	2412817
08/06/2010	682	MAINTENANCE FEE/\$140	2011	2185659
08/25/2009	682	MAINTENANCE FEE/\$140	2010	1986452
09/01/2008	582	MAINTENANCE FEE/\$125	2009	1777293
07/30/2007	582	MAINTENANCE FEE/\$125	2008	1533156
06/12/2007	484	LOCATION YEAR / MAINTENAN	2007	1506898
12/13/2011	188	DECISION VACATED	11/22/2011	
11/22/2011	393	DECISION/NOTICE ISSUED	NO 2012 FILING	
01/02/2008	669	LAND STATUS CHECKED		
06/12/2007	501	ACCT ADV IN LEAD FILE	AMC383672;	

Line Nr	Remarks
---------	---------

**DEPARTMENT OF THE INTERIOR
BUREAU OF LAND MANAGEMENT
MINING CLAIMS
(MASS) Serial Register Page**

Run Date/Time: 10/28/14 08:54 AM

Page 1 c

01 05-10-1872;017STAT0091;30USC26,28,34

**Total Acres
20.660**

**Serial Number
AMC383690**

Case Type 384101: LODE CLAIM

**Lead File Number
AMC383672**

Claim Name: ORO 19

Case Disposition: ACTIVE

Required Maintenance Fee: \$155.00

Name & Address

Int Rel

SORRELL JAMES D
PO BOX 4566 FORT SMITH, AR 72914-4566

CLAIMANT

County / State

District

SANTA CRUZ County, AZ

GILA DO

Mer Twp Rng Sec

Subdivision

14 0230S 0110E 006

SW

Act Date	Code	Action Text	Action Remarks	Receipt Number
03/28/2007	403	LOCATION DATE		
06/12/2007	395	RECORDATION NOTICE RECD	1	1506898
07/16/2014	782	MAINTENANCE FEE PAYMENT	2015;\$155	3078882
08/29/2013	682	MAINTENANCE FEE/\$140	2014;\$140	2869781
07/17/2012	682	MAINTENANCE FEE/\$140	2013;\$140	2610223
08/23/2011	682	MAINTENANCE FEE/\$140	2012	2412817
08/06/2010	682	MAINTENANCE FEE/\$140	2011	2185659
08/25/2009	682	MAINTENANCE FEE/\$140	2010	1986452
09/01/2008	582	MAINTENANCE FEE/\$125	2009	1777293
07/30/2007	582	MAINTENANCE FEE/\$125	2008	1533156
06/12/2007	484	LOCATION YEAR / MAINTENAN	2007	1506898
12/13/2011	188	DECISION VACATED	11/22/2011	
11/22/2011	393	DECISION/NOTICE ISSUED	NO 2012 FILING;	
01/02/2008	669	LAND STATUS CHECKED		
06/12/2007	501	ACCT ADV IN LEAD FILE	AMC383672;	

Line Nr	Remarks
---------	---------

**DEPARTMENT OF THE INTERIOR
BUREAU OF LAND MANAGEMENT
MINING CLAIMS
(MASS) Serial Register Page**

Run Date/Time: 10/06/14 02:27 PM

Page 1 of 1

01 05-10-1872;017STAT0091;30USC26,28,34

**Total Acres
20.660**

**Serial Number
AMC429355**

Case Type 384101: LODE CLAIM

Claim Name: ORO 20

**Lead File Number
AMC429355**

Case Disposition: ACTIVE

Required Maintenance Fee: \$155.00

Name & Address

Int Rel

GOODMARK CAPITAL GROUP INC
103 E ADKINS ST SEAGOVILLE, TX 75159-2801

CLAIMANT

County / State

District

SANTA CRUZ County, AZ

GILA DO

Mer Twp Rng Sec

Subdivision

14 0230S 0110E 007

SW

Act Date	Code	Action Text	Action Remarks	Receipt Number
09/01/2014	403	LOCATION DATE		
09/15/2014	395	RECORDATION NOTICE RECD	1	3130935
09/15/2014	484	LOCATION YEAR / MAINTENAN	2015;\$155	3130935
09/08/2014	404	COUNTY RECORDATION	2014-05175;	
09/15/2014	501	ACCT ADV IN LEAD FILE	AMC429355-AMC429414;	

Line Nr	Remarks
---------	---------

**DEPARTMENT OF THE INTERIOR
BUREAU OF LAND MANAGEMENT
MINING CLAIMS
(MASS) Serial Register Page**

Run Date/Time: 10/06/14 02:27 PM

Page 2 of

01 05-10-1872;017STAT0091;30USC26,28,34

Total Acres

Serial Number

Case Type 384101: LODE CLAIM

20.660

AMC429356

Claim Name: ORO 21

Lead File Number

Case Disposition: ACTIVE

AMC429355

Required Maintenance Fee: \$155.00

Name & Address

Int Rel

GOODMARK CAPITAL GROUP INC
103 E ADKINS ST SEAGOVILLE, TX 75159-2801

CLAIMANT

County / State

District

SANTA CRUZ County, AZ

GILA DO

Mer Twp Rng Sec

Subdivision

14 0230S 0110E 007

SW,SE

Act Date	Code	Action Text	Action Remarks	Receipt Number
09/01/2014	403	LOCATION DATE		
09/15/2014	395	RECORDATION NOTICE RECD	1	3130935
09/15/2014	484	LOCATION YEAR / MAINTENAN	2015;\$155	3130935
09/08/2014	404	COUNTY RECORDATION	2014-05176;	
09/15/2014	501	ACCT ADV IN LEAD FILE	AMC429355-AMC429414;	

Line Nr	Remarks
---------	---------

**DEPARTMENT OF THE INTERIOR
BUREAU OF LAND MANAGEMENT
MINING CLAIMS
(MASS) Serial Register Page**

Run Date/Time: 10/06/14 02:27 PM

Page 3 of

01 05-10-1872;017STAT0091;30USC26,28,34

**Total Acres
20.660**

**Serial Number
AMC429357**

Case Type 384101: LODE CLAIM

**Lead File Number
AMC429355**

Claim Name: ORO 23

Case Disposition: ACTIVE

Required Maintenance Fee: \$155.00

Name & Address

Int Rel

GOODMARK CAPITAL GROUP INC
103 E ADKINS ST SEAGOVILLE, TX 75159-2801

CLAIMANT

County / State

District

SANTA CRUZ County, AZ

GILA DO

Mer Twp Rng Sec

Subdivision

14 0230S 0110E 007

SE

Act Date	Code	Action Text	Action Remarks	Receipt Number
09/01/2014	403	LOCATION DATE		
09/15/2014	395	RECORDATION NOTICE RECD	1	3130935
09/15/2014	484	LOCATION YEAR / MAINTENAN	2015;\$155	3130935
09/08/2014	404	COUNTY RECORDATION	2014-05177;	
09/15/2014	501	ACCT ADV IN LEAD FILE	AMC429355-AMC429414;	

Line Nr	Remarks
---------	---------

**DEPARTMENT OF THE INTERIOR
BUREAU OF LAND MANAGEMENT
MINING CLAIMS
(MASS) Serial Register Page**

Run Date/Time: 10/06/14 02:27 PM

Page 4 of

01 05-10-1872;017STAT0091;30USC26,28,34

Total Acres

Serial Number

Case Type 384101: LODE CLAIM

20.660

AMC429358

Claim Name: ORO 24

Lead File Number

Case Disposition: ACTIVE

AMC429355

Required Maintenance Fee: \$155.00

Name & Address

Int Rel

GOODMARK CAPITAL GROUP INC
103 E ADKINS ST SEAGOVILLE, TX 75159-2801

CLAIMANT

County / State

District

SANTA CRUZ County, AZ

GILA DO

Mer Twp Rng Sec

Subdivision

14 0230S 0110E 007

SE

Act Date	Code	Action Text	Action Remarks	Receipt Number
09/01/2014	403	LOCATION DATE		
09/15/2014	395	RECORDATION NOTICE RECD	1	3130935
09/15/2014	484	LOCATION YEAR / MAINTENAN	2015;\$155	3130935
09/08/2014	404	COUNTY RECORDATION	2014-05178;	
09/15/2014	501	ACCT ADV IN LEAD FILE	AMC429355-AMC429414;	

Line Nr	Remarks
---------	---------

**DEPARTMENT OF THE INTERIOR
BUREAU OF LAND MANAGEMENT
MINING CLAIMS
(MASS) Serial Register Page**

Run Date/Time: 10/06/14 02:27 PM

Page 5 of

01 05-10-1872;017STAT0091;30USC26,28,34

**Total Acres
20.660**

**Serial Number
AMC429359**

Case Type 384101: LODE CLAIM

Claim Name: ORO 25

**Lead File Number
AMC429355**

Case Disposition: ACTIVE

Required Maintenance Fee: \$155.00

Name & Address

Int Rel

GOODMARK CAPITAL GROUP INC
103 E ADKINS ST SEAGOVILLE, TX 75159-2801

CLAIMANT

County / State

District

SANTA CRUZ County, AZ

GILA DO

Mer Twp Rng Sec

Subdivision

14 0230S 0110E 007

SE

Act Date	Code	Action Text	Action Remarks	Receipt Number
09/01/2014	403	LOCATION DATE		
09/15/2014	395	RECORDATION NOTICE RECD	1	3130935
09/15/2014	484	LOCATION YEAR / MAINTENAN	2015;\$155	3130935
09/08/2014	404	COUNTY RECORDATION	2014-05179;	
09/15/2014	501	ACCT ADV IN LEAD FILE	AMC429355-AMC429414;	

Line Nr	Remarks
---------	---------

**DEPARTMENT OF THE INTERIOR
BUREAU OF LAND MANAGEMENT
MINING CLAIMS
(MASS) Serial Register Page**

Run Date/Time: 10/06/14 02:27 PM

Page 6 of

01 05-10-1872;017STAT0091;30USC26,28,34

**Total Acres
20.660**

**Serial Number
AMC429360**

Case Type 384101: LODE CLAIM

Claim Name: ORO 26

**Lead File Number
AMC429355**

Case Disposition: ACTIVE

Required Maintenance Fee: \$155.00

Name & Address

Int Rel

GOODMARK CAPITAL GROUP INC
103 E ADKINS ST SEAGOVILLE, TX 75159-2801

CLAIMANT

County / State

District

SANTA CRUZ County, AZ

GILA DO

Mer Twp Rng Sec

Subdivision

14 0230S 0110E 007

NE

Act Date	Code	Action Text	Action Remarks	Receipt Number
09/01/2014	403	LOCATION DATE		
09/15/2014	395	RECORDATION NOTICE RECD	1	3130935
09/15/2014	484	LOCATION YEAR / MAINTENAN	2015;\$155	3130935
09/08/2014	404	COUNTY RECORDATION	2014-05180;	
09/15/2014	501	ACCT ADV IN LEAD FILE	AMC429355-AMC429414;	

Line Nr	Remarks
---------	---------

**DEPARTMENT OF THE INTERIOR
BUREAU OF LAND MANAGEMENT
MINING CLAIMS
(MASS) Serial Register Page**

Run Date/Time: 10/06/14 02:27 PM

Page 7 of

01 05-10-1872;017STAT0091;30USC26,28,34

Total Acres

Serial Number

Case Type 384101: LODE CLAIM

20.660

AMC429361

Claim Name: ORO 27

Lead File Number

Case Disposition: ACTIVE

AMC429355

Required Maintenance Fee: \$155.00

Name & Address

Int Rel

GOODMARK CAPITAL GROUP INC
103 E ADKINS ST SEAGOVILLE, TX 75159-2801

CLAIMANT

County / State

District

SANTA CRUZ County, AZ

GILA DO

Mer Twp Rng Sec

Subdivision

14 0230S 0110E 006

SE

14 0230S 0110E 007

NE

Act Date	Code	Action Text	Action Remarks	Receipt Number
09/01/2014	403	LOCATION DATE		
09/15/2014	395	RECORDATION NOTICE RECD	1	3130935
09/15/2014	484	LOCATION YEAR / MAINTENAN	2015;\$155	3130935
09/08/2014	404	COUNTY RECORDATION	2014-05181;	
09/15/2014	501	ACCT ADV IN LEAD FILE	AMC429355-AMC429414;	

Line Nr	Remarks
----------------	----------------

**DEPARTMENT OF THE INTERIOR
BUREAU OF LAND MANAGEMENT
MINING CLAIMS
(MASS) Serial Register Page**

Run Date/Time: 10/06/14 02:27 PM

Page 8 of

01 05-10-1872;017STAT0091;30USC26,28,34

**Total Acres
20.660**

**Serial Number
AMC429362**

Case Type 384101: LODE CLAIM

Claim Name: ORO 28

**Lead File Number
AMC429355**

Case Disposition: ACTIVE

Required Maintenance Fee: \$155.00

Name & Address

Int Rel

GOODMARK CAPITAL GROUP INC
103 E ADKINS ST SEAGOVILLE, TX 75159-2801

CLAIMANT

County / State

District

SANTA CRUZ County, AZ

GILA DO

Mer Twp Rng Sec

Subdivision

14 0230S 0110E 006

SE

Act Date	Code	Action Text	Action Remarks	Receipt Number
09/01/2014	403	LOCATION DATE		
09/15/2014	395	RECORDATION NOTICE RECD	1	3130935
09/15/2014	484	LOCATION YEAR / MAINTENAN	2015;\$155	3130935
09/08/2014	404	COUNTY RECORDATION	2014-05182;	
09/15/2014	501	ACCT ADV IN LEAD FILE	AMC429355-AMC429414;	

Line Nr	Remarks
---------	---------

**DEPARTMENT OF THE INTERIOR
BUREAU OF LAND MANAGEMENT
MINING CLAIMS
(MASS) Serial Register Page**

Run Date/Time: 10/06/14 02:27 PM

Page 9 of

01 05-10-1872;017STAT0091;30USC26,28,34

Total Acres

Serial Number

Case Type 384101: LODE CLAIM

20.660

AMC429363

Claim Name: ORO 29

Lead File Number

Case Disposition: ACTIVE

AMC429355

Required Maintenance Fee: \$155.00

Name & Address

Int Rel

GOODMARK CAPITAL GROUP INC
103 E ADKINS ST SEAGOVILLE, TX 75159-2801

CLAIMANT

County / State

District

SANTA CRUZ County, AZ

GILA DO

Mer Twp Rng Sec

Subdivision

14 0230S 0110E 006

SE

Act Date	Code	Action Text	Action Remarks	Receipt Number
09/01/2014	403	LOCATION DATE		
09/15/2014	395	RECORDATION NOTICE RECD	1	3130935
09/15/2014	484	LOCATION YEAR / MAINTENAN	2015;\$155	3130935
09/08/2014	404	COUNTY RECORDATION	2014-05183;	
09/15/2014	501	ACCT ADV IN LEAD FILE	AMC429355-AMC429414;	

Line Nr	Remarks
---------	---------

**DEPARTMENT OF THE INTERIOR
BUREAU OF LAND MANAGEMENT
MINING CLAIMS
(MASS) Serial Register Page**

Run Date/Time: 10/06/14 02:27 PM

Page 10 of

01 05-10-1872;017STAT0091;30USC26,28,34

Total Acres

Serial Number

Case Type 384101: LODE CLAIM

20.660

AMC429364

Claim Name: ORO 30

Lead File Number

Case Disposition: ACTIVE

AMC429355

Required Maintenance Fee: \$155.00

Name & Address

Int Rel

GOODMARK CAPITAL GROUP INC
103 E ADKINS ST SEAGOVILLE, TX 75159-2801

CLAIMANT

County / State

District

SANTA CRUZ County, AZ

GILA DO

Mer Twp Rng Sec

Subdivision

14 0230S 0110E 006

SE

Act Date	Code	Action Text	Action Remarks	Receipt Number
09/01/2014	403	LOCATION DATE		
09/15/2014	395	RECORDATION NOTICE RECD	1	3130935
09/15/2014	484	LOCATION YEAR / MAINTENAN	2015;\$155	3130935
09/08/2014	404	COUNTY RECORDATION	2014-05184;	
09/15/2014	501	ACCT ADV IN LEAD FILE	AMC429355-AMC429414;	

Line Nr	Remarks
----------------	----------------

**DEPARTMENT OF THE INTERIOR
BUREAU OF LAND MANAGEMENT
MINING CLAIMS
(MASS) Serial Register Page**

Run Date/Time: 10/06/14 02:27 PM

Page 11 of

01 05-10-1872;017STAT0091;30USC26,28,34

**Total Acres
20.660**

**Serial Number
AMC429365**

Case Type 384101: LODE CLAIM

Claim Name: ORO 31

**Lead File Number
AMC429355**

Case Disposition: ACTIVE

Required Maintenance Fee: \$155.00

Name & Address

Int Rel

GOODMARK CAPITAL GROUP INC
103 E ADKINS ST SEAGOVILLE, TX 75159-2801

CLAIMANT

County / State

District

SANTA CRUZ County, AZ

GILA DO

Mer Twp Rng Sec

Subdivision

14 0230S 0110E 005

SW

Act Date	Code	Action Text	Action Remarks	Receipt Number
09/01/2014	403	LOCATION DATE		
09/15/2014	395	RECORDATION NOTICE RECD	1	3130935
09/15/2014	484	LOCATION YEAR / MAINTENAN	2015;\$155	3130935
09/08/2014	404	COUNTY RECORDATION	2014-05185;	
09/15/2014	501	ACCT ADV IN LEAD FILE	AMC429355-AMC429414;	

Line Nr	Remarks
---------	---------

**DEPARTMENT OF THE INTERIOR
BUREAU OF LAND MANAGEMENT
MINING CLAIMS
(MASS) Serial Register Page**

Run Date/Time: 10/06/14 02:27 PM

Page 12 of

01 05-10-1872;017STAT0091;30USC26,28,34

**Total Acres
20.660**

**Serial Number
AMC429366**

Case Type 384101: LODE CLAIM

Claim Name: ORO 32

**Lead File Number
AMC429355**

Case Disposition: ACTIVE

Required Maintenance Fee: \$155.00

Name & Address

Int Rel

GOODMARK CAPITAL GROUP INC
103 E ADKINS ST SEAGOVILLE, TX 75159-2801

CLAIMANT

County / State

District

SANTA CRUZ County, AZ

GILA DO

Mer Twp Rng Sec

Subdivision

14 0230S 0110E 005

SW

Act Date	Code	Action Text	Action Remarks	Receipt Number
09/01/2014	403	LOCATION DATE		
09/15/2014	395	RECORDATION NOTICE RECD	1	3130935
09/15/2014	484	LOCATION YEAR / MAINTENAN	2015;\$155	3130935
09/08/2014	404	COUNTY RECORDATION	2014-05186;	
09/15/2014	501	ACCT ADV IN LEAD FILE	AMC429355-AMC429414;	

Line Nr	Remarks
---------	---------

**DEPARTMENT OF THE INTERIOR
BUREAU OF LAND MANAGEMENT
MINING CLAIMS
(MASS) Serial Register Page**

Run Date/Time: 10/06/14 02:27 PM

Page 13 of

01 05-10-1872;017STAT0091;30USC26,28,34

**Total Acres
20.660**

**Serial Number
AMC429367**

Case Type 384101: LODE CLAIM

Claim Name: ORO 33

**Lead File Number
AMC429355**

Case Disposition: ACTIVE

Required Maintenance Fee: \$155.00

Name & Address

Int Rel

GOODMARK CAPITAL GROUP INC
103 E ADKINS ST SEAGOVILLE, TX 75159-2801

CLAIMANT

County / State

District

SANTA CRUZ County, AZ

GILA DO

Mer Twp Rng Sec

Subdivision

14 0230S 0110E 005

SW

14 0230S 0110E 008

NW

Act Date	Code	Action Text	Action Remarks	Receipt Number
09/01/2014	403	LOCATION DATE		
09/15/2014	395	RECORDATION NOTICE RECD	1	3130935
09/15/2014	484	LOCATION YEAR / MAINTENAN	2015;\$155	3130935
09/08/2014	404	COUNTY RECORDATION	2014-05187;	
09/15/2014	501	ACCT ADV IN LEAD FILE	AMC429355-AMC429414;	

Line Nr	Remarks
---------	---------

**DEPARTMENT OF THE INTERIOR
BUREAU OF LAND MANAGEMENT
MINING CLAIMS
(MASS) Serial Register Page**

Run Date/Time: 10/06/14 02:27 PM

Page 14 of

01 05-10-1872;017STAT0091;30USC26,28,34

**Total Acres
20.660**

**Serial Number
AMC429368**

Case Type 384101: LODE CLAIM

Claim Name: ORO 34

**Lead File Number
AMC429355**

Case Disposition: ACTIVE

Required Maintenance Fee: \$155.00

Name & Address

Int Rel

GOODMARK CAPITAL GROUP INC
103 E ADKINS ST SEAGOVILLE, TX 75159-2801

CLAIMANT

County / State

District

SANTA CRUZ County, AZ

GILA DO

Mer Twp Rng Sec

Subdivision

14 0230S 0110E 008

NW

Act Date	Code	Action Text	Action Remarks	Receipt Number
09/01/2014	403	LOCATION DATE		
09/15/2014	395	RECORDATION NOTICE RECD	1	3130935
09/15/2014	484	LOCATION YEAR / MAINTENAN	2015;\$155	3130935
09/08/2014	404	COUNTY RECORDATION	2014-05188;	
09/15/2014	501	ACCT ADV IN LEAD FILE	AMC429355-AMC429414;	

Line Nr	Remarks
---------	---------

**DEPARTMENT OF THE INTERIOR
BUREAU OF LAND MANAGEMENT
MINING CLAIMS
(MASS) Serial Register Page**

Run Date/Time: 10/06/14 02:27 PM

Page 15 of

01 05-10-1872;017STAT0091;30USC26,28,34

**Total Acres
20.660**

**Serial Number
AMC429369**

Case Type 384101: LODE CLAIM

Claim Name: ORO 35

**Lead File Number
AMC429355**

Case Disposition: ACTIVE

Required Maintenance Fee: \$155.00

Name & Address

Int Rel

GOODMARK CAPITAL GROUP INC
103 E ADKINS ST SEAGOVILLE, TX 75159-2801

CLAIMANT

County / State

District

SANTA CRUZ County, AZ

GILA DO

Mer Twp Rng Sec

Subdivision

14 0230S 0110E 008

NW

Act Date	Code	Action Text	Action Remarks	Receipt Number
09/01/2014	403	LOCATION DATE		
09/15/2014	395	RECORDATION NOTICE RECD	1	3130935
09/15/2014	484	LOCATION YEAR / MAINTENAN	2015;\$155	3130935
09/08/2014	404	COUNTY RECORDATION	2014-05189;	
09/15/2014	501	ACCT ADV IN LEAD FILE	AMC429355-AMC429414;	

Line Nr	Remarks
---------	---------

**DEPARTMENT OF THE INTERIOR
BUREAU OF LAND MANAGEMENT
MINING CLAIMS
(MASS) Serial Register Page**

Run Date/Time: 10/06/14 02:27 PM

Page 16 of

01 05-10-1872;017STAT0091;30USC26,28,34

Total Acres

Serial Number

Case Type 384101: LODE CLAIM

20.660

AMC429370

Claim Name: ORO 36

Lead File Number

Case Disposition: ACTIVE

AMC429355

Required Maintenance Fee: \$155.00

Name & Address

Int Rel

GOODMARK CAPITAL GROUP INC
103 E ADKINS ST SEAGOVILLE, TX 75159-2801

CLAIMANT

County / State

District

SANTA CRUZ County, AZ

GILA DO

Mer Twp Rng Sec

Subdivision

14 0230S 0110E 008

NW

Act Date	Code	Action Text	Action Remarks	Receipt Number
09/01/2014	403	LOCATION DATE		
09/15/2014	395	RECORDATION NOTICE RECD	1	3130935
09/15/2014	484	LOCATION YEAR / MAINTENAN	2015;\$155	3130935
09/08/2014	404	COUNTY RECORDATION	2014-05190;	
09/15/2014	501	ACCT ADV IN LEAD FILE	AMC429355-AMC429414;	

Line Nr	Remarks
---------	---------

**DEPARTMENT OF THE INTERIOR
BUREAU OF LAND MANAGEMENT
MINING CLAIMS
(MASS) Serial Register Page**

Run Date/Time: 10/06/14 02:27 PM

Page 17 of

01 05-10-1872;017STAT0091;30USC26,28,34

Total Acres

Serial Number

Case Type 384101: LODE CLAIM

20.660

AMC429371

Claim Name: ORO 37

Lead File Number

Case Disposition: ACTIVE

AMC429355

Required Maintenance Fee: \$155.00

Name & Address

Int Rel

GOODMARK CAPITAL GROUP INC
103 E ADKINS ST SEAGOVILLE, TX 75159-2801

CLAIMANT

County / State

District

SANTA CRUZ County, AZ

GILA DO

Mer Twp Rng Sec

Subdivision

14 0230S 0110E 008

NW, SW

Act Date	Code	Action Text	Action Remarks	Receipt Number
09/01/2014	403	LOCATION DATE		
09/15/2014	395	RECORDATION NOTICE RECD	1	3130935
09/15/2014	484	LOCATION YEAR / MAINTENAN	2015;\$155	3130935
09/08/2014	404	COUNTY RECORDATION	2014-05191;	
09/15/2014	501	ACCT ADV IN LEAD FILE	AMC429355-AMC429414;	

Line Nr	Remarks
---------	---------

**DEPARTMENT OF THE INTERIOR
BUREAU OF LAND MANAGEMENT
MINING CLAIMS
(MASS) Serial Register Page**

Run Date/Time: 10/06/14 02:27 PM

Page 18 of

01 05-10-1872;017STAT0091;30USC26,28,34

**Total Acres
20.660**

**Serial Number
AMC429372**

Case Type 384101: LODE CLAIM

Claim Name: ORO 38

**Lead File Number
AMC429355**

Case Disposition: ACTIVE

Required Maintenance Fee: \$155.00

Name & Address

Int Rel

GOODMARK CAPITAL GROUP INC
103 E ADKINS ST SEAGOVILLE, TX 75159-2801

CLAIMANT

County / State

District

SANTA CRUZ County, AZ

GILA DO

Mer Twp Rng Sec

Subdivision

14 0230S 0110E 008

SW

Act Date	Code	Action Text	Action Remarks	Receipt Number
09/01/2014	403	LOCATION DATE		
09/15/2014	395	RECORDATION NOTICE RECD	1	3130935
09/15/2014	484	LOCATION YEAR / MAINTENAN	2015;\$155	3130935
09/08/2014	404	COUNTY RECORDATION	2014-05192;	
09/15/2014	501	ACCT ADV IN LEAD FILE	AMC429355-AMC429414;	

Line Nr	Remarks
---------	---------

**DEPARTMENT OF THE INTERIOR
BUREAU OF LAND MANAGEMENT
MINING CLAIMS
(MASS) Serial Register Page**

Run Date/Time: 10/06/14 02:27 PM

Page 19 of

01 05-10-1872;017STAT0091;30USC26,28,34

**Total Acres
20.660**

**Serial Number
AMC429373**

Case Type 384101: LODE CLAIM

Claim Name: ORO 40

**Lead File Number
AMC429355**

Case Disposition: ACTIVE

Required Maintenance Fee: \$155.00

Name & Address

Int Rel

GOODMARK CAPITAL GROUP INC
103 E ADKINS ST SEAGOVILLE, TX 75159-2801

CLAIMANT

County / State

District

SANTA CRUZ County, AZ

GILA DO

Mer Twp Rng Sec

Subdivision

14 0230S 0110E 007

SW

Act Date	Code	Action Text	Action Remarks	Receipt Number
09/01/2014	403	LOCATION DATE		
09/15/2014	395	RECORDATION NOTICE RECD	1	3130935
09/15/2014	484	LOCATION YEAR / MAINTENAN	2015;\$155	3130935
09/08/2014	404	COUNTY RECORDATION	2014-05193;	
09/15/2014	501	ACCT ADV IN LEAD FILE	AMC429355-AMC429414;	

Line Nr	Remarks
---------	---------

**DEPARTMENT OF THE INTERIOR
BUREAU OF LAND MANAGEMENT
MINING CLAIMS
(MASS) Serial Register Page**

Run Date/Time: 10/06/14 02:27 PM

Page 20 of

01 05-10-1872;017STAT0091;30USC26,28,34

**Total Acres
20.660**

**Serial Number
AMC429374**

Case Type 384101: LODE CLAIM

Claim Name: ORO 41

**Lead File Number
AMC429355**

Case Disposition: ACTIVE

Required Maintenance Fee: \$155.00

Name & Address

Int Rel

GOODMARK CAPITAL GROUP INC
103 E ADKINS ST SEAGOVILLE, TX 75159-2801

CLAIMANT

County / State

District

SANTA CRUZ County, AZ

GILA DO

Mer Twp Rng Sec

Subdivision

14 0230S 0110E 005

SW

Act Date	Code	Action Text	Action Remarks	Receipt Number
09/01/2014	403	LOCATION DATE		
09/15/2014	395	RECORDATION NOTICE RECD	1	3130935
09/15/2014	484	LOCATION YEAR / MAINTENAN	2015;\$155	3130935
09/08/2014	404	COUNTY RECORDATION	2014-05194;	
09/15/2014	501	ACCT ADV IN LEAD FILE	AMC429355-AMC429414;	

Line Nr	Remarks
---------	---------

**DEPARTMENT OF THE INTERIOR
BUREAU OF LAND MANAGEMENT
MINING CLAIMS
(MASS) Serial Register Page**

Run Date/Time: 10/06/14 02:27 PM

Page 21 of

01 05-10-1872;017STAT0091;30USC26,28,34

**Total Acres
20.660**

**Serial Number
AMC429375**

Case Type 384101: LODE CLAIM

Claim Name: ORO 42

**Lead File Number
AMC429355**

Case Disposition: ACTIVE

Required Maintenance Fee: \$155.00

Name & Address

Int Rel

GOODMARK CAPITAL GROUP INC
103 E ADKINS ST SEAGOVILLE, TX 75159-2801

CLAIMANT

County / State

District

SANTA CRUZ County, AZ

GILA DO

Mer Twp Rng Sec

Subdivision

14 0230S 0110E 005

NW,SW

Act Date	Code	Action Text	Action Remarks	Receipt Number
09/01/2014	403	LOCATION DATE		
09/15/2014	395	RECORDATION NOTICE RECD	1	3130935
09/15/2014	484	LOCATION YEAR / MAINTENAN	2015;\$155	3130935
09/08/2014	404	COUNTY RECORDATION	2014-05195;	
09/15/2014	501	ACCT ADV IN LEAD FILE	AMC429355-AMC429414;	

Line Nr	Remarks
---------	---------

**DEPARTMENT OF THE INTERIOR
BUREAU OF LAND MANAGEMENT
MINING CLAIMS
(MASS) Serial Register Page**

Run Date/Time: 10/06/14 02:27 PM

Page 22 of

01 05-10-1872;017STAT0091;30USC26,28,34

Total Acres

Serial Number

Case Type 384101: LODE CLAIM

20.660

AMC429376

Claim Name: ORO 43

Lead File Number

Case Disposition: ACTIVE

AMC429355

Required Maintenance Fee: \$155.00

Name & Address

Int Rel

GOODMARK CAPITAL GROUP INC
103 E ADKINS ST SEAGOVILLE, TX 75159-2801

CLAIMANT

County / State

District

SANTA CRUZ County, AZ

GILA DO

Mer Twp Rng Sec

Subdivision

14 0230S 0110E 006

NE,SE

Act Date	Code	Action Text	Action Remarks	Receipt Number
09/01/2014	403	LOCATION DATE		
09/15/2014	395	RECORDATION NOTICE RECD	1	3130935
09/15/2014	484	LOCATION YEAR / MAINTENAN	2015;\$155	3130935
09/08/2014	404	COUNTY RECORDATION	2014-05196;	
09/15/2014	501	ACCT ADV IN LEAD FILE	AMC429355-AMC429414;	

Line Nr	Remarks
---------	---------

**DEPARTMENT OF THE INTERIOR
BUREAU OF LAND MANAGEMENT
MINING CLAIMS
(MASS) Serial Register Page**

Run Date/Time: 10/06/14 02:27 PM

Page 23 of

01 05-10-1872;017STAT0091;30USC26,28,34

**Total Acres
20.660**

**Serial Number
AMC429377**

Case Type 384101: LODE CLAIM

Claim Name: ORO 44

**Lead File Number
AMC429355**

Case Disposition: ACTIVE

Required Maintenance Fee: \$155.00

Name & Address

Int Rel

GOODMARK CAPITAL GROUP INC
103 E ADKINS ST SEAGOVILLE, TX 75159-2801

CLAIMANT

County / State

District

SANTA CRUZ County, AZ

GILA DO

Mer Twp Rng Sec

Subdivision

14 0230S 0110E 006

NE

Act Date	Code	Action Text	Action Remarks	Receipt Number
09/01/2014	403	LOCATION DATE		
09/15/2014	395	RECORDATION NOTICE RECD	1	3130935
09/15/2014	484	LOCATION YEAR / MAINTENAN	2015;\$155	3130935
09/08/2014	404	COUNTY RECORDATION	2014-05197;	
09/15/2014	501	ACCT ADV IN LEAD FILE	AMC429355-AMC429414;	

Line Nr	Remarks
---------	---------

**DEPARTMENT OF THE INTERIOR
BUREAU OF LAND MANAGEMENT
MINING CLAIMS
(MASS) Serial Register Page**

Run Date/Time: 10/06/14 02:27 PM

Page 24 of

01 05-10-1872;017STAT0091;30USC26,28,34

**Total Acres
20.660**

**Serial Number
AMC429378**

Case Type 384101: LODE CLAIM

Claim Name: ORO 45

**Lead File Number
AMC429355**

Case Disposition: ACTIVE

Required Maintenance Fee: \$155.00

Name & Address

Int Rel

GOODMARK CAPITAL GROUP INC
103 E ADKINS ST SEAGOVILLE, TX 75159-2801

CLAIMANT

County / State

District

SANTA CRUZ County, AZ

GILA DO

Mer Twp Rng Sec

Subdivision

14 0230S 0110E 006

NE,NW

Act Date	Code	Action Text	Action Remarks	Receipt Number
09/01/2014	403	LOCATION DATE		
09/15/2014	395	RECORDATION NOTICE RECD	1	3130935
09/15/2014	484	LOCATION YEAR / MAINTENAN	2015;\$155	3130935
09/08/2014	404	COUNTY RECORDATION	2014-05198;	
09/15/2014	501	ACCT ADV IN LEAD FILE	AMC429355-AMC429414;	

Line Nr	Remarks
---------	---------

**DEPARTMENT OF THE INTERIOR
BUREAU OF LAND MANAGEMENT
MINING CLAIMS
(MASS) Serial Register Page**

Run Date/Time: 10/06/14 02:27 PM

Page 25 of

01 05-10-1872;017STAT0091;30USC26,28,34

**Total Acres
20.660**

**Serial Number
AMC429379**

Case Type 384101: LODE CLAIM

Claim Name: ORO 46

**Lead File Number
AMC429355**

Case Disposition: ACTIVE

Required Maintenance Fee: \$155.00

Name & Address

Int Rel

GOODMARK CAPITAL GROUP INC
103 E ADKINS ST SEAGOVILLE, TX 75159-2801

CLAIMANT

County / State

District

SANTA CRUZ County, AZ

GILA DO

Mer Twp Rng Sec

Subdivision

14 0230S 0110E 006

NW, SW

Act Date	Code	Action Text	Action Remarks	Receipt Number
09/01/2014	403	LOCATION DATE		
09/15/2014	395	RECORDATION NOTICE RECD	1	3130935
09/15/2014	484	LOCATION YEAR / MAINTENAN	2015;\$155	3130935
09/08/2014	404	COUNTY RECORDATION	2014-05199;	
09/15/2014	501	ACCT ADV IN LEAD FILE	AMC429355-AMC429414;	

Line Nr	Remarks
---------	---------

**DEPARTMENT OF THE INTERIOR
BUREAU OF LAND MANAGEMENT
MINING CLAIMS
(MASS) Serial Register Page**

Run Date/Time: 10/06/14 02:27 PM

Page 26 of

01 05-10-1872;017STAT0091;30USC26,28,34

Total Acres

Serial Number

Case Type 384101: LODE CLAIM

20.660

AMC429380

Claim Name: ORO 47

Lead File Number

Case Disposition: ACTIVE

AMC429355

Required Maintenance Fee: \$155.00

Name & Address

Int Rel

GOODMARK CAPITAL GROUP INC
103 E ADKINS ST SEAGOVILLE, TX 75159-2801

CLAIMANT

County / State

District

SANTA CRUZ County, AZ

GILA DO

Mer Twp Rng Sec

Subdivision

14 0230S 0100E 001

SE

14 0230S 0110E 006

SW

Act Date	Code	Action Text	Action Remarks	Receipt Number
09/01/2014	403	LOCATION DATE		
09/15/2014	395	RECORDATION NOTICE RECD	1	3130935
09/15/2014	484	LOCATION YEAR / MAINTENAN	2015;\$155	3130935
09/08/2014	404	COUNTY RECORDATION	2014-05200;	
09/15/2014	501	ACCT ADV IN LEAD FILE	AMC429355-AMC429414;	

Line Nr	Remarks
---------	---------

NO WARRANTY IS MADE BY BLM FOR USE OF THE DATA FOR PURPOSES NOT INTENDED BY BLM

**DEPARTMENT OF THE INTERIOR
BUREAU OF LAND MANAGEMENT
MINING CLAIMS
(MASS) Serial Register Page**

Run Date/Time: 10/06/14 02:27 PM

Page 27 of

01 05-10-1872;017STAT0091;30USC26,28,34

Total Acres

Serial Number

Case Type 384101: LODE CLAIM

20.660

AMC429381

Claim Name: ORO 48

Lead File Number

Case Disposition: ACTIVE

AMC429355

Required Maintenance Fee: \$155.00

Name & Address

Int Rel

GOODMARK CAPITAL GROUP INC
103 E ADKINS ST SEAGOVILLE, TX 75159-2801

CLAIMANT

County / State

District

SANTA CRUZ County, AZ

GILA DO

Mer Twp Rng Sec

Subdivision

14 0230S 0100E 001

SE

14 0230S 0110E 006

SW

Act Date	Code	Action Text	Action Remarks	Receipt Number
09/01/2014	403	LOCATION DATE		
09/15/2014	395	RECORDATION NOTICE RECD	1	3130935
09/15/2014	484	LOCATION YEAR / MAINTENAN	2015;\$155	3130935
09/08/2014	404	COUNTY RECORDATION	2014-05201;	
09/15/2014	501	ACCT ADV IN LEAD FILE	AMC429355-AMC429414;	

Line Nr	Remarks
----------------	----------------

**DEPARTMENT OF THE INTERIOR
BUREAU OF LAND MANAGEMENT
MINING CLAIMS
(MASS) Serial Register Page**

Run Date/Time: 10/06/14 02:27 PM

Page 28 of

01 05-10-1872;017STAT0091;30USC26,28,34

**Total Acres
20.660**

**Serial Number
AMC429382**

Case Type 384101: LODE CLAIM

Claim Name: ORO 49

**Lead File Number
AMC429355**

Case Disposition: ACTIVE

Required Maintenance Fee: \$155.00

Name & Address

Int Rel

GOODMARK CAPITAL GROUP INC
103 E ADKINS ST SEAGOVILLE, TX 75159-2801

CLAIMANT

County / State

District

SANTA CRUZ County, AZ

GILA DO

Mer Twp Rng Sec

Subdivision

14 0230S 0100E 001

SE

14 0230S 0110E 006

SW

Act Date	Code	Action Text	Action Remarks	Receipt Number
09/01/2014	403	LOCATION DATE		
09/15/2014	395	RECORDATION NOTICE RECD	1	3130935
09/15/2014	484	LOCATION YEAR / MAINTENAN	2015;\$155	3130935
09/08/2014	404	COUNTY RECORDATION	2014-05202;	
09/15/2014	501	ACCT ADV IN LEAD FILE	AMC429355-AMC429414;	

Line Nr	Remarks
---------	---------

**DEPARTMENT OF THE INTERIOR
BUREAU OF LAND MANAGEMENT
MINING CLAIMS
(MASS) Serial Register Page**

Run Date/Time: 10/06/14 02:27 PM

Page 29 of

01 05-10-1872;017STAT0091;30USC26,28,34

Total Acres

Serial Number

Case Type 384101: LODE CLAIM

20.660

AMC429383

Claim Name: ORO 50

Lead File Number

Case Disposition: ACTIVE

AMC429355

Required Maintenance Fee: \$155.00

Name & Address

Int Rel

GOODMARK CAPITAL GROUP INC
103 E ADKINS ST SEAGOVILLE, TX 75159-2801

CLAIMANT

County / State

District

SANTA CRUZ County, AZ

GILA DO

Mer Twp Rng Sec

Subdivision

14 0230S 0100E 001

SE

14 0230S 0110E 006

SW

Act Date	Code	Action Text	Action Remarks	Receipt Number
09/01/2014	403	LOCATION DATE		
09/15/2014	395	RECORDATION NOTICE RECD	1	3130935
09/15/2014	484	LOCATION YEAR / MAINTENAN	2015;\$155	3130935
09/08/2014	404	COUNTY RECORDATION	2014-05203;	
09/15/2014	501	ACCT ADV IN LEAD FILE	AMC429355-AMC429414;	

Line Nr	Remarks
----------------	----------------

**DEPARTMENT OF THE INTERIOR
BUREAU OF LAND MANAGEMENT
MINING CLAIMS
(MASS) Serial Register Page**

Run Date/Time: 10/06/14 02:27 PM

Page 30 of

01 05-10-1872;017STAT0091;30USC26,28,34

**Total Acres
20.660**

**Serial Number
AMC429384**

Case Type 384101: LODE CLAIM

Claim Name: ORO 51

**Lead File Number
AMC429355**

Case Disposition: ACTIVE

Required Maintenance Fee: \$155.00

Name & Address

Int Rel

GOODMARK CAPITAL GROUP INC
103 E ADKINS ST SEAGOVILLE, TX 75159-2801

CLAIMANT

County / State

District

SANTA CRUZ County, AZ

GILA DO

Mer Twp Rng Sec

Subdivision

14 0230S 0100E 001

SE

14 0230S 0110E 006

SW

Act Date	Code	Action Text	Action Remarks	Receipt Number
09/01/2014	403	LOCATION DATE		
09/15/2014	395	RECORDATION NOTICE RECD	1	3130935
09/15/2014	484	LOCATION YEAR / MAINTENAN	2015;\$155	3130935
09/08/2014	404	COUNTY RECORDATION	2014-05204;	
09/15/2014	501	ACCT ADV IN LEAD FILE	AMC429355-AMC429414;	

Line Nr	Remarks
---------	---------

**DEPARTMENT OF THE INTERIOR
BUREAU OF LAND MANAGEMENT
MINING CLAIMS
(MASS) Serial Register Page**

Run Date/Time: 10/06/14 02:27 PM

Page 31 of

01 05-10-1872;017STAT0091;30USC26,28,34

**Total Acres
20.660**

**Serial Number
AMC429385**

Case Type 384101: LODE CLAIM

Claim Name: ORO 52

**Lead File Number
AMC429355**

Case Disposition: ACTIVE

Required Maintenance Fee: \$155.00

Name & Address

Int Rel

GOODMARK CAPITAL GROUP INC
103 E ADKINS ST SEAGOVILLE, TX 75159-2801

CLAIMANT

County / State

District

SANTA CRUZ County, AZ

GILA DO

Mer Twp Rng Sec

Subdivision

14 0230S 0100E 012

NE

14 0230S 0110E 007

NW

Act Date	Code	Action Text	Action Remarks	Receipt Number
09/01/2014	403	LOCATION DATE		
09/15/2014	395	RECORDATION NOTICE RECD	1	3130935
09/15/2014	484	LOCATION YEAR / MAINTENAN	2015;\$155	3130935
09/08/2014	404	COUNTY RECORDATION	2014-05205;	
09/15/2014	501	ACCT ADV IN LEAD FILE	AMC429355-AMC429414;	

Line Nr	Remarks
---------	---------

**DEPARTMENT OF THE INTERIOR
BUREAU OF LAND MANAGEMENT
MINING CLAIMS
(MASS) Serial Register Page**

Run Date/Time: 10/06/14 02:27 PM

Page 32 of

01 05-10-1872;017STAT0091;30USC26,28,34

Total Acres

Serial Number

Case Type 384101: LODE CLAIM

20.660

AMC429386

Claim Name: ORO 53

Lead File Number

Case Disposition: ACTIVE

AMC429355

Required Maintenance Fee: \$155.00

Name & Address

Int Rel

GOODMARK CAPITAL GROUP INC
103 E ADKINS ST SEAGOVILLE, TX 75159-2801

CLAIMANT

County / State

District

SANTA CRUZ County, AZ

GILA DO

Mer Twp Rng Sec

Subdivision

14 0230S 0100E 012

NE

14 0230S 0110E 007

NW

Act Date	Code	Action Text	Action Remarks	Receipt Number
09/01/2014	403	LOCATION DATE		
09/15/2014	395	RECORDATION NOTICE RECD	1	3130935
09/15/2014	484	LOCATION YEAR / MAINTENAN	2015;\$155	3130935
09/08/2014	404	COUNTY RECORDATION	2014-05206;	
09/15/2014	501	ACCT ADV IN LEAD FILE	AMC429355-AMC429414;	

Line Nr	Remarks
----------------	----------------

**DEPARTMENT OF THE INTERIOR
BUREAU OF LAND MANAGEMENT
MINING CLAIMS
(MASS) Serial Register Page**

Run Date/Time: 10/06/14 02:27 PM

Page 33 of

01 05-10-1872;017STAT0091;30USC26,28,34

Total Acres

Serial Number

Case Type 384101: LODE CLAIM

20.660

AMC429387

Claim Name: ORO 54

Lead File Number

Case Disposition: ACTIVE

AMC429355

Required Maintenance Fee: \$155.00

Name & Address

Int Rel

GOODMARK CAPITAL GROUP INC
103 E ADKINS ST SEAGOVILLE, TX 75159-2801

CLAIMANT

County / State

District

SANTA CRUZ County, AZ

GILA DO

Mer Twp Rng Sec

Subdivision

14 0230S 0100E 012

NE

14 0230S 0110E 007

NW

Act Date	Code	Action Text	Action Remarks	Receipt Number
09/01/2014	403	LOCATION DATE		
09/15/2014	395	RECORDATION NOTICE RECD	1	3130935
09/15/2014	484	LOCATION YEAR / MAINTENAN	2015;\$155	3130935
09/08/2014	404	COUNTY RECORDATION	2014-05207;	
09/15/2014	501	ACCT ADV IN LEAD FILE	AMC429355-AMC429414;	

Line Nr	Remarks
----------------	----------------

**DEPARTMENT OF THE INTERIOR
BUREAU OF LAND MANAGEMENT
MINING CLAIMS
(MASS) Serial Register Page**

Run Date/Time: 10/06/14 02:27 PM

Page 34 of

01 05-10-1872;017STAT0091;30USC26,28,34

**Total Acres
20.660**

**Serial Number
AMC429388**

Case Type 384101: LODE CLAIM

Claim Name: ORO 55

**Lead File Number
AMC429355**

Case Disposition: ACTIVE

Required Maintenance Fee: \$155.00

Name & Address

Int Rel

GOODMARK CAPITAL GROUP INC
103 E ADKINS ST SEAGOVILLE, TX 75159-2801

CLAIMANT

County / State

District

SANTA CRUZ County, AZ

GILA DO

Mer Twp Rng Sec

Subdivision

14 0230S 0100E 012

NE

14 0230S 0110E 007

NW

Act Date	Code	Action Text	Action Remarks	Receipt Number
09/01/2014	403	LOCATION DATE		
09/15/2014	395	RECORDATION NOTICE RECD	1	3130935
09/15/2014	484	LOCATION YEAR / MAINTENAN	2015;\$155	3130935
09/08/2014	404	COUNTY RECORDATION	2014-05208;	
09/15/2014	501	ACCT ADV IN LEAD FILE	AMC429355-AMC429414;	

Line Nr	Remarks
---------	---------

**DEPARTMENT OF THE INTERIOR
BUREAU OF LAND MANAGEMENT
MINING CLAIMS
(MASS) Serial Register Page**

Run Date/Time: 10/06/14 02:27 PM

Page 35 of

01 05-10-1872;017STAT0091;30USC26,28,34

**Total Acres
20.660**

**Serial Number
AMC429389**

Case Type 384101: LODE CLAIM

Claim Name: ORO 56

**Lead File Number
AMC429355**

Case Disposition: ACTIVE

Required Maintenance Fee: \$155.00

Name & Address

Int Rel

GOODMARK CAPITAL GROUP INC
103 E ADKINS ST SEAGOVILLE, TX 75159-2801

CLAIMANT

County / State

District

SANTA CRUZ County, AZ

GILA DO

Mer Twp Rng Sec

Subdivision

14 0230S 0100E 012

NE,SE

14 0230S 0110E 007

NW,SW

Act Date	Code	Action Text	Action Remarks	Receipt Number
09/01/2014	403	LOCATION DATE		
09/15/2014	395	RECORDATION NOTICE RECD	1	3130935
09/15/2014	484	LOCATION YEAR / MAINTENAN	2015;\$155	3130935
09/08/2014	404	COUNTY RECORDATION	2014-05209;	
09/15/2014	501	ACCT ADV IN LEAD FILE	AMC429355-AMC429414;	

Line Nr	Remarks
---------	---------

**DEPARTMENT OF THE INTERIOR
BUREAU OF LAND MANAGEMENT
MINING CLAIMS
(MASS) Serial Register Page**

Run Date/Time: 10/06/14 02:27 PM

Page 36 of

01 05-10-1872;017STAT0091;30USC26,28,34

**Total Acres
20.660**

**Serial Number
AMC429390**

Case Type 384101: LODE CLAIM

Claim Name: ORO 57

**Lead File Number
AMC429355**

Case Disposition: ACTIVE

Required Maintenance Fee: \$155.00

Name & Address

Int Rel

GOODMARK CAPITAL GROUP INC
103 E ADKINS ST SEAGOVILLE, TX 75159-2801

CLAIMANT

County / State

District

SANTA CRUZ County, AZ

GILA DO

Mer Twp Rng Sec

Subdivision

14 0230S 0100E 012

SE

14 0230S 0110E 007

SW

Act Date	Code	Action Text	Action Remarks	Receipt Number
09/01/2014	403	LOCATION DATE		
09/15/2014	395	RECORDATION NOTICE RECD	1	3130935
09/15/2014	484	LOCATION YEAR / MAINTENAN	2015;\$155	3130935
09/08/2014	404	COUNTY RECORDATION	2014-05210;	
09/15/2014	501	ACCT ADV IN LEAD FILE	AMC429355-AMC429414;	

Line Nr	Remarks
---------	---------

**DEPARTMENT OF THE INTERIOR
BUREAU OF LAND MANAGEMENT
MINING CLAIMS
(MASS) Serial Register Page**

Run Date/Time: 10/06/14 02:27 PM

Page 37 of

01 05-10-1872;017STAT0091;30USC26,28,34

Total Acres

Serial Number

Case Type 384101: LODE CLAIM

20.660

AMC429391

Claim Name: ORO 58

Lead File Number

Case Disposition: ACTIVE

AMC429355

Required Maintenance Fee: \$155.00

Name & Address

Int Rel

GOODMARK CAPITAL GROUP INC
103 E ADKINS ST SEAGOVILLE, TX 75159-2801

CLAIMANT

County / State

District

SANTA CRUZ County, AZ

GILA DO

Mer Twp Rng Sec

Subdivision

14 0230S 0100E 012

SE

14 0230S 0110E 007

SW

Act Date	Code	Action Text	Action Remarks	Receipt Number
09/01/2014	403	LOCATION DATE		
09/15/2014	395	RECORDATION NOTICE RECD	1	3130935
09/15/2014	484	LOCATION YEAR / MAINTENAN	2015;\$155	3130935
09/08/2014	404	COUNTY RECORDATION	2014-05211;	
09/15/2014	501	ACCT ADV IN LEAD FILE	AMC429355-AMC429414;	

Line Nr	Remarks
----------------	----------------

**DEPARTMENT OF THE INTERIOR
BUREAU OF LAND MANAGEMENT
MINING CLAIMS
(MASS) Serial Register Page**

Run Date/Time: 10/06/14 02:27 PM

Page 38 of

01 05-10-1872;017STAT0091;30USC26,28,34

**Total Acres
20.660**

**Serial Number
AMC429392**

Case Type 384101: LODE CLAIM

Claim Name: ORO 59

**Lead File Number
AMC429355**

Case Disposition: ACTIVE

Required Maintenance Fee: \$155.00

Name & Address

Int Rel

GOODMARK CAPITAL GROUP INC
103 E ADKINS ST SEAGOVILLE, TX 75159-2801

CLAIMANT

County / State

District

SANTA CRUZ County, AZ

GILA DO

Mer Twp Rng Sec

Subdivision

14 0230S 0100E 001

NE,SE

Act Date	Code	Action Text	Action Remarks	Receipt Number
09/01/2014	403	LOCATION DATE		
09/15/2014	395	RECORDATION NOTICE RECD	1	3130935
09/15/2014	484	LOCATION YEAR / MAINTENAN	2015;\$155	3130935
09/08/2014	404	COUNTY RECORDATION	2014-05212;	
09/15/2014	501	ACCT ADV IN LEAD FILE	AMC429355-AMC429414;	

Line Nr	Remarks
---------	---------

**DEPARTMENT OF THE INTERIOR
BUREAU OF LAND MANAGEMENT
MINING CLAIMS
(MASS) Serial Register Page**

Run Date/Time: 10/06/14 02:27 PM

Page 39 of

01 05-10-1872;017STAT0091;30USC26,28,34

**Total Acres
20.660**

**Serial Number
AMC429393**

Case Type 384101: LODE CLAIM

Claim Name: ORO 60

**Lead File Number
AMC429355**

Case Disposition: ACTIVE

Required Maintenance Fee: \$155.00

Name & Address

Int Rel

GOODMARK CAPITAL GROUP INC
103 E ADKINS ST SEAGOVILLE, TX 75159-2801

CLAIMANT

County / State

District

SANTA CRUZ County, AZ

GILA DO

Mer Twp Rng Sec

Subdivision

14 0230S 0100E 001

SE

Act Date	Code	Action Text	Action Remarks	Receipt Number
09/01/2014	403	LOCATION DATE		
09/15/2014	395	RECORDATION NOTICE RECD	1	3130935
09/15/2014	484	LOCATION YEAR / MAINTENAN	2015;\$155	3130935
09/08/2014	404	COUNTY RECORDATION	2014-05213;	
09/15/2014	501	ACCT ADV IN LEAD FILE	AMC429355-AMC429414;	

Line Nr	Remarks
---------	---------

**DEPARTMENT OF THE INTERIOR
BUREAU OF LAND MANAGEMENT
MINING CLAIMS
(MASS) Serial Register Page**

Run Date/Time: 10/06/14 02:27 PM

Page 40 of

01 05-10-1872;017STAT0091;30USC26,28,34

Total Acres

Serial Number

Case Type 384101: LODE CLAIM

20.660

AMC429394

Claim Name: ORO 61

Lead File Number

Case Disposition: ACTIVE

AMC429355

Required Maintenance Fee: \$155.00

Name & Address

Int Rel

GOODMARK CAPITAL GROUP INC
103 E ADKINS ST SEAGOVILLE, TX 75159-2801

CLAIMANT

County / State

District

SANTA CRUZ County, AZ

GILA DO

Mer Twp Rng Sec

Subdivision

14 0230S 0100E 001

SE

Act Date	Code	Action Text	Action Remarks	Receipt Number
09/01/2014	403	LOCATION DATE		
09/15/2014	395	RECORDATION NOTICE RECD	1	3130935
09/15/2014	484	LOCATION YEAR / MAINTENAN	2015;\$155	3130935
09/08/2014	404	COUNTY RECORDATION	2014-05214;	
09/15/2014	501	ACCT ADV IN LEAD FILE	AMC429355-AMC429414;	

Line Nr	Remarks
---------	---------

**DEPARTMENT OF THE INTERIOR
BUREAU OF LAND MANAGEMENT
MINING CLAIMS
(MASS) Serial Register Page**

Run Date/Time: 10/06/14 02:27 PM

Page 41 of

01 05-10-1872;017STAT0091;30USC26,28,34

**Total Acres
20.660**

**Serial Number
AMC429395**

Case Type 384101: LODE CLAIM

Claim Name: ORO 62

**Lead File Number
AMC429355**

Case Disposition: ACTIVE

Required Maintenance Fee: \$155.00

Name & Address

Int Rel

GOODMARK CAPITAL GROUP INC
103 E ADKINS ST SEAGOVILLE, TX 75159-2801

CLAIMANT

County / State

District

SANTA CRUZ County, AZ

GILA DO

Mer Twp Rng Sec

Subdivision

14 0230S 0100E 001

SE

Act Date	Code	Action Text	Action Remarks	Receipt Number
09/01/2014	403	LOCATION DATE		
09/15/2014	395	RECORDATION NOTICE RECD	1	3130935
09/15/2014	484	LOCATION YEAR / MAINTENAN	2015;\$155	3130935
09/08/2014	404	COUNTY RECORDATION	2014-05215;	
09/15/2014	501	ACCT ADV IN LEAD FILE	AMC429355-AMC429414;	

Line Nr	Remarks
---------	---------

**DEPARTMENT OF THE INTERIOR
BUREAU OF LAND MANAGEMENT
MINING CLAIMS
(MASS) Serial Register Page**

Run Date/Time: 10/06/14 02:27 PM

Page 42 of

01 05-10-1872;017STAT0091;30USC26,28,34

Total Acres

Serial Number

Case Type 384101: LODE CLAIM

20.660

AMC429396

Claim Name: ORO 63

Lead File Number

Case Disposition: ACTIVE

AMC429355

Required Maintenance Fee: \$155.00

Name & Address

Int Rel

GOODMARK CAPITAL GROUP INC
103 E ADKINS ST SEAGOVILLE, TX 75159-2801

CLAIMANT

County / State

District

SANTA CRUZ County, AZ

GILA DO

Mer Twp Rng Sec

Subdivision

14 0230S 0100E 001

SE

Act Date	Code	Action Text	Action Remarks	Receipt Number
09/01/2014	403	LOCATION DATE		
09/15/2014	395	RECORDATION NOTICE RECD	1	3130935
09/15/2014	484	LOCATION YEAR / MAINTENAN	2015;\$155	3130935
09/08/2014	404	COUNTY RECORDATION	2014-05216;	
09/15/2014	501	ACCT ADV IN LEAD FILE	AMC429355-AMC429414;	

Line Nr	Remarks
---------	---------

**DEPARTMENT OF THE INTERIOR
BUREAU OF LAND MANAGEMENT
MINING CLAIMS
(MASS) Serial Register Page**

Run Date/Time: 10/06/14 02:27 PM

Page 43 of

01 05-10-1872;017STAT0091;30USC26,28,34

**Total Acres
20.660**

**Serial Number
AMC429397**

Case Type 384101: LODE CLAIM

Claim Name: ORO 64

**Lead File Number
AMC429355**

Case Disposition: ACTIVE

Required Maintenance Fee: \$155.00

Name & Address

Int Rel

GOODMARK CAPITAL GROUP INC
103 E ADKINS ST SEAGOVILLE, TX 75159-2801

CLAIMANT

County / State

District

SANTA CRUZ County, AZ

GILA DO

Mer Twp Rng Sec

Subdivision

14 0230S 0100E 012

NE

Act Date	Code	Action Text	Action Remarks	Receipt Number
09/01/2014	403	LOCATION DATE		
09/15/2014	395	RECORDATION NOTICE RECD	1	3130935
09/15/2014	484	LOCATION YEAR / MAINTENAN	2015;\$155	3130935
09/08/2014	404	COUNTY RECORDATION	2014-05217;	
09/15/2014	501	ACCT ADV IN LEAD FILE	AMC429355-AMC429414;	

Line Nr	Remarks
---------	---------

**DEPARTMENT OF THE INTERIOR
BUREAU OF LAND MANAGEMENT
MINING CLAIMS
(MASS) Serial Register Page**

Run Date/Time: 10/06/14 02:27 PM

Page 44 of

01 05-10-1872;017STAT0091;30USC26,28,34

Total Acres

Serial Number

Case Type 384101: LODE CLAIM

20.660

AMC429398

Claim Name: ORO 65

Lead File Number

Case Disposition: ACTIVE

AMC429355

Required Maintenance Fee: \$155.00

Name & Address

Int Rel

GOODMARK CAPITAL GROUP INC
103 E ADKINS ST SEAGOVILLE, TX 75159-2801

CLAIMANT

County / State

District

SANTA CRUZ County, AZ

GILA DO

Mer Twp Rng Sec

Subdivision

14 0230S 0100E 012

NE

Act Date	Code	Action Text	Action Remarks	Receipt Number
09/01/2014	403	LOCATION DATE		
09/15/2014	395	RECORDATION NOTICE RECD	1	3130935
09/15/2014	484	LOCATION YEAR / MAINTENAN	2015;\$155	3130935
09/08/2014	404	COUNTY RECORDATION	2014-05218;	
09/15/2014	501	ACCT ADV IN LEAD FILE	AMC429355-AMC429414;	

Line Nr	Remarks
----------------	----------------

**DEPARTMENT OF THE INTERIOR
BUREAU OF LAND MANAGEMENT
MINING CLAIMS
(MASS) Serial Register Page**

Run Date/Time: 10/06/14 02:27 PM

Page 45 of

01 05-10-1872;017STAT0091;30USC26,28,34

**Total Acres
20.660**

**Serial Number
AMC429399**

Case Type 384101: LODE CLAIM

**Lead File Number
AMC429355**

Claim Name: ORO 66

Case Disposition: ACTIVE

Required Maintenance Fee: \$155.00

Name & Address

Int Rel

GOODMARK CAPITAL GROUP INC
103 E ADKINS ST SEAGOVILLE, TX 75159-2801

CLAIMANT

County / State

District

SANTA CRUZ County, AZ

GILA DO

Mer Twp Rng Sec

Subdivision

14 0230S 0100E 012

NE

Act Date	Code	Action Text	Action Remarks	Receipt Number
09/01/2014	403	LOCATION DATE		
09/15/2014	395	RECORDATION NOTICE RECD	1	3130935
09/15/2014	484	LOCATION YEAR / MAINTENAN	2015;\$155	3130935
09/08/2014	404	COUNTY RECORDATION	2014-05219;	
09/15/2014	501	ACCT ADV IN LEAD FILE	AMC429355-AMC429414;	

Line Nr	Remarks
---------	---------

**DEPARTMENT OF THE INTERIOR
BUREAU OF LAND MANAGEMENT
MINING CLAIMS
(MASS) Serial Register Page**

Run Date/Time: 10/06/14 02:27 PM

Page 46 of

01 05-10-1872;017STAT0091;30USC26,28,34

**Total Acres
20.660**

**Serial Number
AMC429400**

Case Type 384101: LODE CLAIM

Claim Name: ORO 67

**Lead File Number
AMC429355**

Case Disposition: ACTIVE

Required Maintenance Fee: \$155.00

Name & Address

Int Rel

GOODMARK CAPITAL GROUP INC
103 E ADKINS ST SEAGOVILLE, TX 75159-2801

CLAIMANT

County / State

District

SANTA CRUZ County, AZ

GILA DO

Mer Twp Rng Sec

Subdivision

14 0230S 0100E 012

NE

Act Date	Code	Action Text	Action Remarks	Receipt Number
09/01/2014	403	LOCATION DATE		
09/15/2014	395	RECORDATION NOTICE RECD	1	3130935
09/15/2014	484	LOCATION YEAR / MAINTENAN	2015;\$155	3130935
09/08/2014	404	COUNTY RECORDATION	2014-05220;	
09/15/2014	501	ACCT ADV IN LEAD FILE	AMC429355-AMC429414;	

Line Nr	Remarks
---------	---------

**DEPARTMENT OF THE INTERIOR
BUREAU OF LAND MANAGEMENT
MINING CLAIMS
(MASS) Serial Register Page**

Run Date/Time: 10/06/14 02:27 PM

Page 47 of

01 05-10-1872;017STAT0091;30USC26,28,34

**Total Acres
20.660**

**Serial Number
AMC429401**

Case Type 384101: LODE CLAIM

**Lead File Number
AMC429355**

Claim Name: ORO 68

Case Disposition: ACTIVE

Required Maintenance Fee: \$155.00

Name & Address

Int Rel

GOODMARK CAPITAL GROUP INC
103 E ADKINS ST SEAGOVILLE, TX 75159-2801

CLAIMANT

County / State

District

SANTA CRUZ County, AZ

GILA DO

Mer Twp Rng Sec

Subdivision

14 0230S 0100E 012

NE,SE

Act Date	Code	Action Text	Action Remarks	Receipt Number
09/01/2014	403	LOCATION DATE		
09/15/2014	395	RECORDATION NOTICE RECD	1	3130935
09/15/2014	484	LOCATION YEAR / MAINTENAN	2015;\$155	3130935
09/08/2014	404	COUNTY RECORDATION	2014-05221;	
09/15/2014	501	ACCT ADV IN LEAD FILE	AMC429355-AMC429414;	

Line Nr	Remarks
---------	---------

**DEPARTMENT OF THE INTERIOR
BUREAU OF LAND MANAGEMENT
MINING CLAIMS
(MASS) Serial Register Page**

Run Date/Time: 10/06/14 02:27 PM

Page 48 of

01 05-10-1872;017STAT0091;30USC26,28,34

**Total Acres
20.660**

**Serial Number
AMC429402**

Case Type 384101: LODE CLAIM

Claim Name: ORO 69

**Lead File Number
AMC429355**

Case Disposition: ACTIVE

Required Maintenance Fee: \$155.00

Name & Address

Int Rel

GOODMARK CAPITAL GROUP INC
103 E ADKINS ST SEAGOVILLE, TX 75159-2801

CLAIMANT

County / State

District

SANTA CRUZ County, AZ

GILA DO

Mer Twp Rng Sec

Subdivision

14 0230S 0100E 012

SE

Act Date	Code	Action Text	Action Remarks	Receipt Number
09/01/2014	403	LOCATION DATE		
09/15/2014	395	RECORDATION NOTICE RECD	1	3130935
09/15/2014	484	LOCATION YEAR / MAINTENAN	2015;\$155	3130935
09/08/2014	404	COUNTY RECORDATION	2014-05222;	
09/15/2014	501	ACCT ADV IN LEAD FILE	AMC429355-AMC429414;	

Line Nr	Remarks
---------	---------

**DEPARTMENT OF THE INTERIOR
BUREAU OF LAND MANAGEMENT
MINING CLAIMS
(MASS) Serial Register Page**

Run Date/Time: 10/06/14 02:27 PM

Page 49 of

01 05-10-1872;017STAT0091;30USC26,28,34

**Total Acres
20.660**

**Serial Number
AMC429403**

Case Type 384101: LODE CLAIM

**Lead File Number
AMC429355**

Claim Name: ORO 70

Case Disposition: ACTIVE

Required Maintenance Fee: \$155.00

Name & Address

Int Rel

GOODMARK CAPITAL GROUP INC
103 E ADKINS ST SEAGOVILLE, TX 75159-2801

CLAIMANT

County / State

District

SANTA CRUZ County, AZ

GILA DO

Mer Twp Rng Sec

Subdivision

14 0230S 0100E 012

SE

Act Date	Code	Action Text	Action Remarks	Receipt Number
09/01/2014	403	LOCATION DATE		
09/15/2014	395	RECORDATION NOTICE RECD	1	3130935
09/15/2014	484	LOCATION YEAR / MAINTENAN	2015;\$155	3130935
09/08/2014	404	COUNTY RECORDATION	2014-05223;	
09/15/2014	501	ACCT ADV IN LEAD FILE	AMC429355-AMC429414;	

Line Nr	Remarks
---------	---------

**DEPARTMENT OF THE INTERIOR
BUREAU OF LAND MANAGEMENT
MINING CLAIMS
(MASS) Serial Register Page**

Run Date/Time: 10/06/14 02:27 PM

Page 50 of

01 05-10-1872;017STAT0091;30USC26,28,34

Total Acres

Serial Number

Case Type 384101: LODE CLAIM

20.660

AMC429404

Claim Name: ORO 71

Lead File Number

Case Disposition: ACTIVE

AMC429355

Required Maintenance Fee: \$155.00

Name & Address

Int Rel

GOODMARK CAPITAL GROUP INC
103 E ADKINS ST SEAGOVILLE, TX 75159-2801

CLAIMANT

County / State

District

SANTA CRUZ County, AZ

GILA DO

Mer Twp Rng Sec

Subdivision

14 0230S 0100E 001

NE, NW, SW, SE

Act Date	Code	Action Text	Action Remarks	Receipt Number
09/01/2014	403	LOCATION DATE		
09/15/2014	395	RECORDATION NOTICE RECD	1	3130935
09/15/2014	484	LOCATION YEAR / MAINTENAN	2015;\$155	3130935
09/08/2014	404	COUNTY RECORDATION	2014-05224;	
09/15/2014	501	ACCT ADV IN LEAD FILE	AMC429355-AMC429414;	

Line Nr	Remarks
----------------	----------------

**DEPARTMENT OF THE INTERIOR
BUREAU OF LAND MANAGEMENT
MINING CLAIMS
(MASS) Serial Register Page**

Run Date/Time: 10/06/14 02:27 PM

Page 51 of

01 05-10-1872;017STAT0091;30USC26,28,34

**Total Acres
20.660**

**Serial Number
AMC429405**

Case Type 384101: LODE CLAIM

**Lead File Number
AMC429355**

Claim Name: ORO 72

Case Disposition: ACTIVE

Required Maintenance Fee: \$155.00

Name & Address

Int Rel

GOODMARK CAPITAL GROUP INC
103 E ADKINS ST SEAGOVILLE, TX 75159-2801

CLAIMANT

County / State

District

SANTA CRUZ County, AZ

GILA DO

Mer Twp Rng Sec

Subdivision

14 0230S 0100E 001

SW,SE

Act Date	Code	Action Text	Action Remarks	Receipt Number
09/01/2014	403	LOCATION DATE		
09/15/2014	395	RECORDATION NOTICE RECD	1	3130935
09/15/2014	484	LOCATION YEAR / MAINTENAN	2015;\$155	3130935
09/08/2014	404	COUNTY RECORDATION	2014-05225;	
09/15/2014	501	ACCT ADV IN LEAD FILE	AMC429355-AMC429414;	

Line Nr	Remarks
---------	---------

**DEPARTMENT OF THE INTERIOR
BUREAU OF LAND MANAGEMENT
MINING CLAIMS
(MASS) Serial Register Page**

Run Date/Time: 10/06/14 02:27 PM

Page 52 of

01 05-10-1872;017STAT0091;30USC26,28,34

**Total Acres
20.660**

**Serial Number
AMC429406**

Case Type 384101: LODE CLAIM

**Lead File Number
AMC429355**

Claim Name: ORO 73

Case Disposition: ACTIVE

Required Maintenance Fee: \$155.00

Name & Address

Int Rel

GOODMARK CAPITAL GROUP INC
103 E ADKINS ST SEAGOVILLE, TX 75159-2801

CLAIMANT

County / State

District

SANTA CRUZ County, AZ

GILA DO

Mer Twp Rng Sec

Subdivision

14 0230S 0100E 001

SW,SE

Act Date	Code	Action Text	Action Remarks	Receipt Number
09/01/2014	403	LOCATION DATE		
09/15/2014	395	RECORDATION NOTICE RECD	1	3130935
09/15/2014	484	LOCATION YEAR / MAINTENAN	2015;\$155	3130935
09/08/2014	404	COUNTY RECORDATION	2014-05226;	
09/15/2014	501	ACCT ADV IN LEAD FILE	AMC429355-AMC429414;	

Line Nr	Remarks
---------	---------

**DEPARTMENT OF THE INTERIOR
BUREAU OF LAND MANAGEMENT
MINING CLAIMS
(MASS) Serial Register Page**

Run Date/Time: 10/06/14 02:27 PM

Page 53 of

01 05-10-1872;017STAT0091;30USC26,28,34

**Total Acres
20.660**

**Serial Number
AMC429407**

Case Type 384101: LODE CLAIM

**Lead File Number
AMC429355**

Claim Name: ORO 74

Case Disposition: ACTIVE

Required Maintenance Fee: \$155.00

Name & Address

Int Rel

GOODMARK CAPITAL GROUP INC
103 E ADKINS ST SEAGOVILLE, TX 75159-2801

CLAIMANT

County / State

District

SANTA CRUZ County, AZ

GILA DO

Mer Twp Rng Sec

Subdivision

14 0230S 0100E 001

SW,SE

Act Date	Code	Action Text	Action Remarks	Receipt Number
09/01/2014	403	LOCATION DATE		
09/15/2014	395	RECORDATION NOTICE RECD	1	3130935
09/15/2014	484	LOCATION YEAR / MAINTENAN	2015;\$155	3130935
09/08/2014	404	COUNTY RECORDATION	2014-05227;	
09/15/2014	501	ACCT ADV IN LEAD FILE	AMC429355-AMC429414;	

Line Nr	Remarks
---------	---------

**DEPARTMENT OF THE INTERIOR
BUREAU OF LAND MANAGEMENT
MINING CLAIMS
(MASS) Serial Register Page**

Run Date/Time: 10/06/14 02:27 PM

Page 54 of

01 05-10-1872;017STAT0091;30USC26,28,34

**Total Acres
20.660**

**Serial Number
AMC429408**

Case Type 384101: LODE CLAIM

**Lead File Number
AMC429355**

Claim Name: ORO 75

Case Disposition: ACTIVE

Required Maintenance Fee: \$155.00

Name & Address

Int Rel

GOODMARK CAPITAL GROUP INC
103 E ADKINS ST SEAGOVILLE, TX 75159-2801

CLAIMANT

County / State

District

SANTA CRUZ County, AZ

GILA DO

Mer Twp Rng Sec

Subdivision

14 0230S 0100E 001

SW,SE

Act Date	Code	Action Text	Action Remarks	Receipt Number
09/01/2014	403	LOCATION DATE		
09/15/2014	395	RECORDATION NOTICE RECD	1	3130935
09/15/2014	484	LOCATION YEAR / MAINTENAN	2015;\$155	3130935
09/08/2014	404	COUNTY RECORDATION	2014-05228;	
09/15/2014	501	ACCT ADV IN LEAD FILE	AMC429355-AMC429414;	

Line Nr	Remarks
---------	---------

**DEPARTMENT OF THE INTERIOR
BUREAU OF LAND MANAGEMENT
MINING CLAIMS
(MASS) Serial Register Page**

Run Date/Time: 10/06/14 02:27 PM

Page 55 of

01 05-10-1872;017STAT0091;30USC26,28,34

Total Acres

Serial Number

Case Type 384101: LODE CLAIM

20.660

AMC429409

Claim Name: ORO 76

Lead File Number

Case Disposition: ACTIVE

AMC429355

Required Maintenance Fee: \$155.00

Name & Address

Int Rel

GOODMARK CAPITAL GROUP INC
103 E ADKINS ST SEAGOVILLE, TX 75159-2801

CLAIMANT

County / State

District

SANTA CRUZ County, AZ

GILA DO

Mer Twp Rng Sec

Subdivision

14 0230S 0100E 012

NE,NW

Act Date	Code	Action Text	Action Remarks	Receipt Number
09/01/2014	403	LOCATION DATE		
09/15/2014	395	RECORDATION NOTICE RECD	1	3130935
09/15/2014	484	LOCATION YEAR / MAINTENAN	2015;\$155	3130935
09/08/2014	404	COUNTY RECORDATION	2014-05229;	
09/15/2014	501	ACCT ADV IN LEAD FILE	AMC429355-AMC429414;	

Line Nr	Remarks
---------	---------

**DEPARTMENT OF THE INTERIOR
BUREAU OF LAND MANAGEMENT
MINING CLAIMS
(MASS) Serial Register Page**

Run Date/Time: 10/06/14 02:27 PM

Page 56 of

01 05-10-1872;017STAT0091;30USC26,28,34

**Total Acres
20.660**

**Serial Number
AMC429410**

Case Type 384101: LODE CLAIM

**Lead File Number
AMC429355**

Claim Name: ORO 77

Case Disposition: ACTIVE

Required Maintenance Fee: \$155.00

Name & Address

Int Rel

GOODMARK CAPITAL GROUP INC
103 E ADKINS ST SEAGOVILLE, TX 75159-2801

CLAIMANT

County / State

District

SANTA CRUZ County, AZ

GILA DO

Mer Twp Rng Sec

Subdivision

14 0230S 0100E 012

NE,NW

Act Date	Code	Action Text	Action Remarks	Receipt Number
09/01/2014	403	LOCATION DATE		
09/15/2014	395	RECORDATION NOTICE RECD	1	3130935
09/15/2014	484	LOCATION YEAR / MAINTENAN	2015;\$155	3130935
09/08/2014	404	COUNTY RECORDATION	2014-05230;	
09/15/2014	501	ACCT ADV IN LEAD FILE	AMC429355-AMC429414;	

Line Nr	Remarks
---------	---------

**DEPARTMENT OF THE INTERIOR
BUREAU OF LAND MANAGEMENT
MINING CLAIMS
(MASS) Serial Register Page**

Run Date/Time: 10/06/14 02:27 PM

Page 57 of

01 05-10-1872;017STAT0091;30USC26,28,34

**Total Acres
20.660**

**Serial Number
AMC429411**

Case Type 384101: LODE CLAIM

Claim Name: ORO 78

**Lead File Number
AMC429355**

Case Disposition: ACTIVE

Required Maintenance Fee: \$155.00

Name & Address

Int Rel

GOODMARK CAPITAL GROUP INC
103 E ADKINS ST SEAGOVILLE, TX 75159-2801

CLAIMANT

County / State

District

SANTA CRUZ County, AZ

GILA DO

Mer Twp Rng Sec

Subdivision

14 0230S 0100E 012

NE,NW

Act Date	Code	Action Text	Action Remarks	Receipt Number
09/01/2014	403	LOCATION DATE		
09/15/2014	395	RECORDATION NOTICE RECD	1	3130935
09/15/2014	484	LOCATION YEAR / MAINTENAN	2015;\$155	3130935
09/08/2014	404	COUNTY RECORDATION	2014-05231;	
09/15/2014	501	ACCT ADV IN LEAD FILE	AMC429355-AMC429414;	

Line Nr	Remarks
---------	---------

**DEPARTMENT OF THE INTERIOR
BUREAU OF LAND MANAGEMENT
MINING CLAIMS
(MASS) Serial Register Page**

Run Date/Time: 10/06/14 02:27 PM

Page 58 of

01 05-10-1872;017STAT0091;30USC26,28,34

**Total Acres
20.660**

**Serial Number
AMC429412**

Case Type 384101: LODE CLAIM

Claim Name: ORO 79

**Lead File Number
AMC429355**

Case Disposition: ACTIVE

Required Maintenance Fee: \$155.00

Name & Address

Int Rel

GOODMARK CAPITAL GROUP INC
103 E ADKINS ST SEAGOVILLE, TX 75159-2801

CLAIMANT

County / State

District

SANTA CRUZ County, AZ

GILA DO

Mer Twp Rng Sec

Subdivision

14 0230S 0100E 012

NE,NW

Act Date	Code	Action Text	Action Remarks	Receipt Number
09/01/2014	403	LOCATION DATE		
09/15/2014	395	RECORDATION NOTICE RECD	1	3130935
09/15/2014	484	LOCATION YEAR / MAINTENAN	2015;\$155	3130935
09/08/2014	404	COUNTY RECORDATION	2014-05232;	
09/15/2014	501	ACCT ADV IN LEAD FILE	AMC429355-AMC429414;	

Line Nr	Remarks
---------	---------

**DEPARTMENT OF THE INTERIOR
BUREAU OF LAND MANAGEMENT
MINING CLAIMS
(MASS) Serial Register Page**

Run Date/Time: 10/06/14 02:27 PM

Page 59 of

01 05-10-1872;017STAT0091;30USC26,28,34

Total Acres

Serial Number

Case Type 384101: LODE CLAIM

20.660

AMC429413

Claim Name: ORO 80

Lead File Number

Case Disposition: ACTIVE

AMC429355

Required Maintenance Fee: \$155.00

Name & Address

Int Rel

GOODMARK CAPITAL GROUP INC
103 E ADKINS ST SEAGOVILLE, TX 75159-2801

CLAIMANT

County / State

District

SANTA CRUZ County, AZ

GILA DO

Mer Twp Rng Sec

Subdivision

14 0230S 0100E 012

NE, NW, SW, SE

Act Date	Code	Action Text	Action Remarks	Receipt Number
09/01/2014	403	LOCATION DATE		
09/15/2014	395	RECORDATION NOTICE RECD	1	3130935
09/15/2014	484	LOCATION YEAR / MAINTENAN	2015;\$155	3130935
09/08/2014	404	COUNTY RECORDATION	2014-05233;	
09/15/2014	501	ACCT ADV IN LEAD FILE	AMC429355-AMC429414;	

Line Nr	Remarks
----------------	----------------

**DEPARTMENT OF THE INTERIOR
BUREAU OF LAND MANAGEMENT
MINING CLAIMS
(MASS) Serial Register Page**

Run Date/Time: 10/06/14 02:27 PM

Page 60 of

01 05-10-1872;017STAT0091;30USC26,28,34

**Total Acres
20.660**

**Serial Number
AMC429414**

Case Type 384101: LODE CLAIM

**Lead File Number
AMC429355**

Claim Name: ORO 81

Case Disposition: ACTIVE

Required Maintenance Fee: \$155.00

Name & Address

Int Rel

GOODMARK CAPITAL GROUP INC
103 E ADKINS ST SEAGOVILLE, TX 75159-2801

CLAIMANT

County / State

District

SANTA CRUZ County, AZ

GILA DO

Mer Twp Rng Sec

Subdivision

14 0230S 0100E 012

SW,SE

Act Date	Code	Action Text	Action Remarks	Receipt Number
09/01/2014	403	LOCATION DATE		
09/15/2014	395	RECORDATION NOTICE RECD	1	3130935
09/15/2014	484	LOCATION YEAR / MAINTENAN	2015;\$155	3130935
09/08/2014	404	COUNTY RECORDATION	2014-05234;	
09/15/2014	501	ACCT ADV IN LEAD FILE	AMC429355-AMC429414;	

Line Nr	Remarks
---------	---------